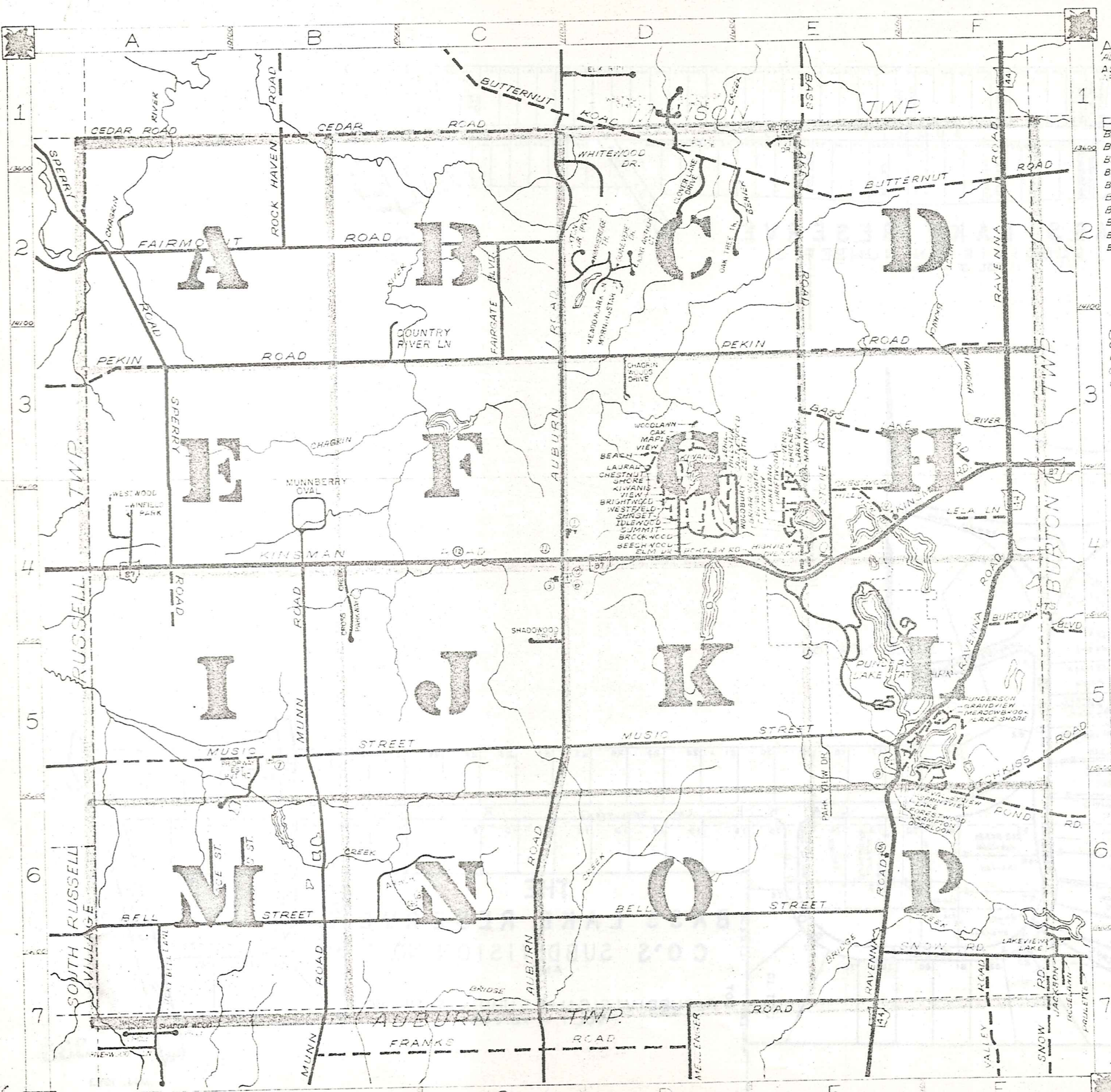


# ROAD INDEX

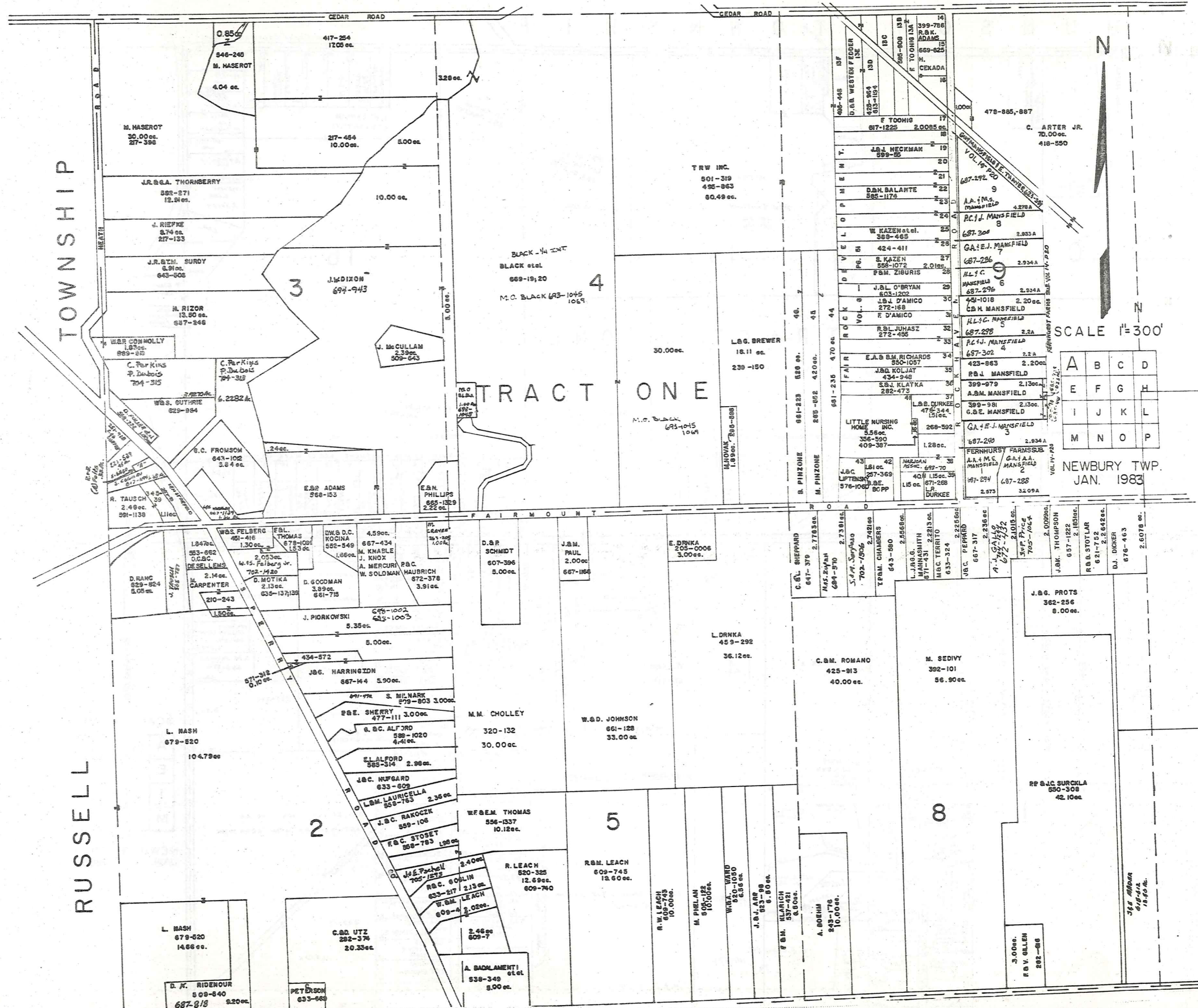


<b>A</b>	AUBURN RD. C1-C7	H. SOFT. HILLSIDE DR. D4	P. SOFT. MOND RD. F6
	ASHWOOD DR. D4	HILLVIEW RD. E4	PORTLEW RD. E4
	BARBOR TR. C5	HOTCHKISS RD. F6-F5	PINDENSON RD. F5
		HEATH RD. A1-A2	PARKLANE D4
		HOLBROOK DR. D4	PRIORWAY PVT. DR. B5
			PARK VIEW DR. E5
<b>B</b>	BASS LAKE RD. E1-F3		<b>R</b> RAVENNA RD. F1-E7
	BEACH DR. D3	T. IDLEWOOD DR. D4	ROCK HAVEN RD. B1-B2
	BEECHWOOD DR. D4		
	BELL ST. A6-E6		
	BRIARWOOD AVE. E4		
	BRICKER ST. E3		
	BRIGHTWOOD DR. D4		
	BROOKWOOD DR. D4		
	BURTON HTS BLVD. F5		
	BUTTERNUT RD. C1-F2		
<b>C</b>	CASTLEWOOD DR. D4	L. LAKE DR. F5	<b>S</b> SHORE DR. D4
	CEDAR RD. A1-C1	LAKELAND AVE. E4	SNOW RD. F7
	CHESTNUT DR. D4	LAKE SHORE DR. F5	SPERRY RD. A2-A4
	CRAMPTON DR. F5	LAKEVIEW DR. E4	SPRINGVIEW DR. F5
	CRESTWOOD E4	LAURAL DR. D3	STONE RD. E3-E4
	COUNTY RIVER LN. E3	LELA LN. F4	SUMMIT DR. D4
	CLOVER LAKE DRIVE D2	LONGVIEW DR. E4	SUNSET DR. D4
	CHAGRIN WOODS DRIVE D3	LUCKY BELL LN. A7	STOCKTON DR PVT. D2
	CROSS CREEK PARKWAY E4		SHALOWOOD DR. C5
<b>D</b>	DRIFTWOOD AVE. E4		<b>T</b> THOMAS ST. B6
<b>E</b>	EDGEHILL DR. D4	<b>M</b> MAIN ST. E4	<b>V</b> VALLEY RD. F7
	EDGEWATER DR. E4	MAPLE DR. D3	VALLEYVIEW DR. F6
	ELM DR. D4	MEADOWBROOK DR. F5	VIEW LN. D3
		MESSINGER RD. D7-E7	VICTORY LN. PVT DR. E1
<b>F</b>	FAIRMOUNT RD. A2-C2	MUNN RD. B4-B7	
	FORESTWOOD DR. F5	MUSIC ST. A5 F5	
		MEADOWLAND LN. D2	
		MUNN RD. D2	
		MUNNBERRY B4	
<b>G</b>	GRACE ST. F6	<b>N</b>	WESTFIELD DR. D4
	GRAND VIEW DR. E5	<b>O</b>	WOODBURY DR. E4
	GUINEVERE DRIVE D2	OVERLOOK DR. E4	WOODLAWN DR. D3
		OVERLOOK DR. E5	WHITEWOOD DR. D3
		OWENS RD. E4	WESTWOOD DR. A4
		OKAK TREE TRAIL D2	WINFIELD PARK DR. E1
			WALNUT TRAIL D1
<b>H</b>	HIGHVIEW AVE. E4	<b>P</b> PERIN RD. A7 F5	<b>Z</b> ZENITH DR. D4
<b>I</b>	NEWBURY SCHOOL (ELEM. & HIGH)		
<b>J</b>	NEWBURY COMM. CHURCH		
<b>K</b>	ST. HELEN'S CHURCH		
<b>L</b>	CHURCH OF THE NAZARENE		
<b>M</b>	NEWBURY CENTER CEMETERY		
<b>N</b>	MUNN CEMETERY		
<b>O</b>	MORTON CEMETERY		
<b>P</b>	SOUTH NEWBURY CEM.		
	NEWBURY TOWNSHIP HALL		
	NEWBURY TWP FIRE DEPT		
	U.S. POST OFFICE (NEWBURY)		

## NEWBURY TOWNSHIP

SCALE: 1" = 2,000'  
 ROBERT E. PHILL, F.S.  
 GEAUGA COUNTY ENGINEER

--- UNPAVED ROAD  
 --- PAVED ROAD  
 --- TOWNSHIP LINE  
 --- CORPORATION LINE



TOWNSHIP

RUSSELL

TRACT ONE

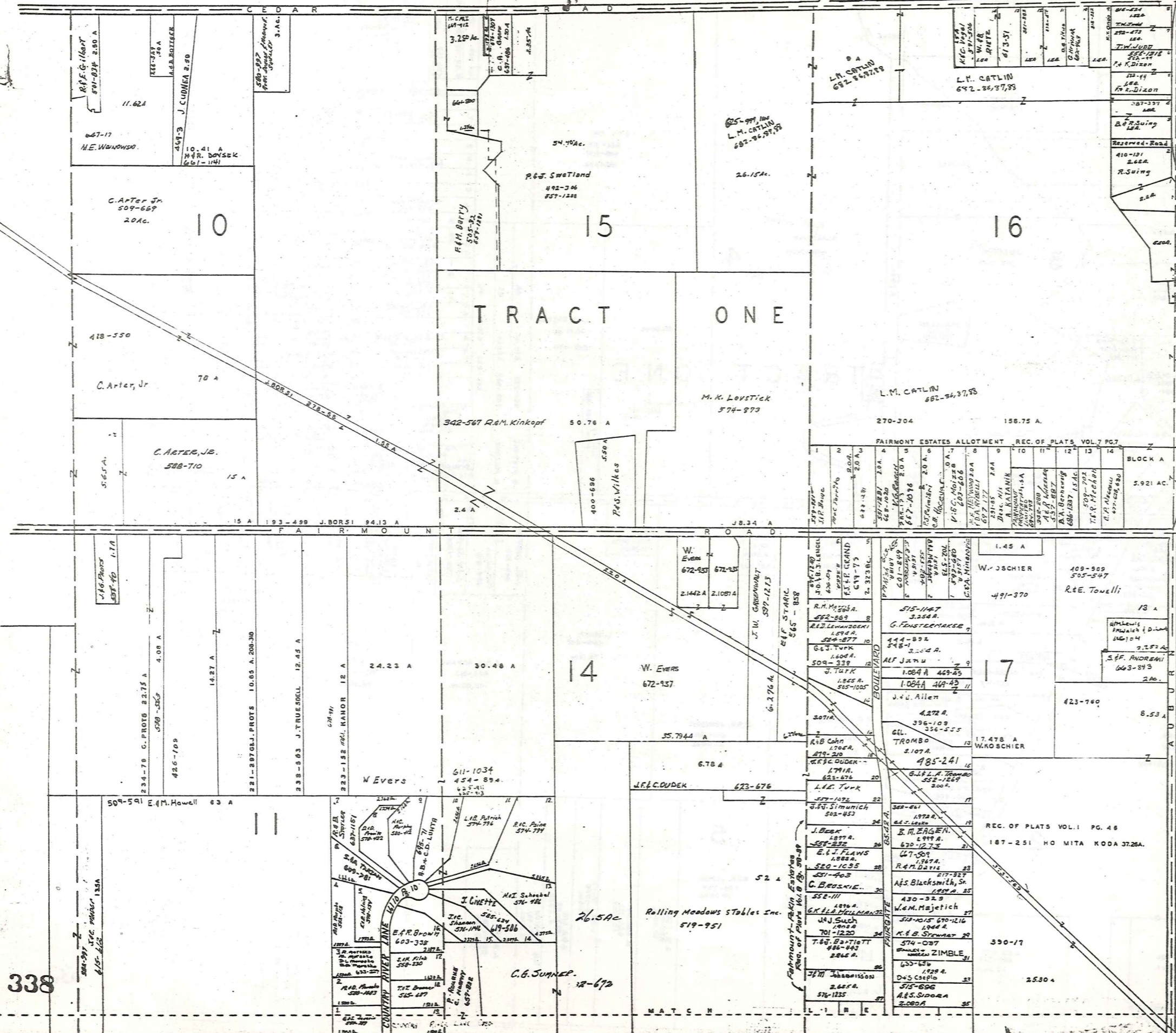
SCALE 1"=300'

A	B	C	D
E	F	G	H
I	J	K	L
M	N	O	P

NEWBURY TWP.  
JAN. 1983

MUNSON TOWNSHIP

Auburn-Cedar Estates, Vol. 7, Page 26



TRACT ONE

FAIRMONT ESTATES ALLOTMENT REC. OF PLATS VOL. 7 PG. 7

1	2	3	4	5	6	7	8	9	10	11	12	13	14
1.45 A	2.0 A	2.0 A	2.0 A	2.0 A	2.0 A	2.0 A	2.0 A	2.0 A	2.0 A	2.0 A	2.0 A	2.0 A	2.0 A

REC. OF PLATS VOL. 1 PG. 46

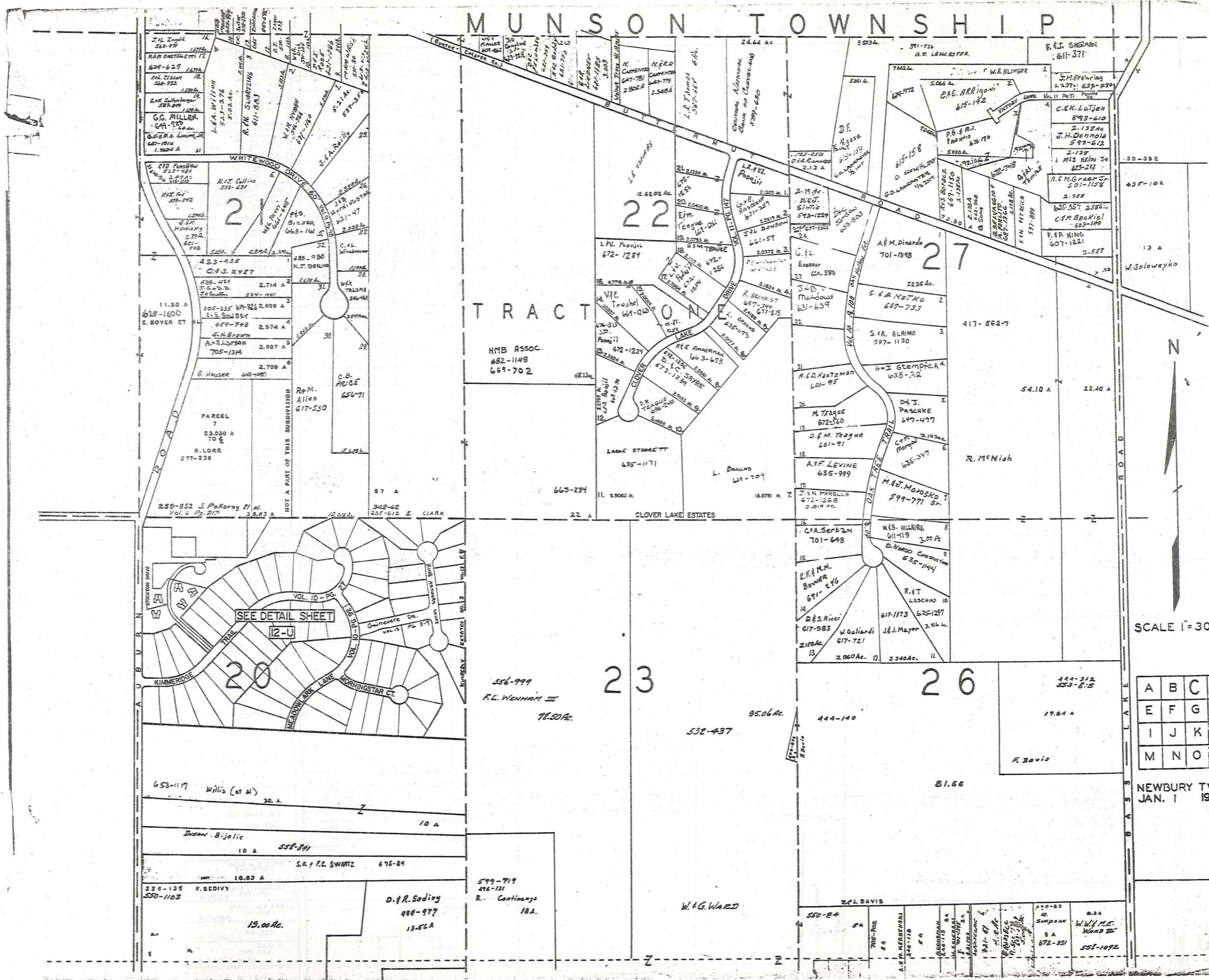
187-251 HO MITA KODA 37.25A.
------------------------------

SCALE 1"=300'

A	B	C	D
E	F	G	H
I	J	K	L
M	N	O	P

NEWBURY TWP JAN. 1 1983

# MUNSON TOWNSHIP



21

22

27

20

23

26

SEE DETAIL SHEET  
12-U

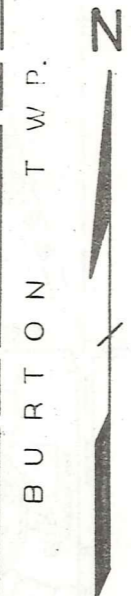
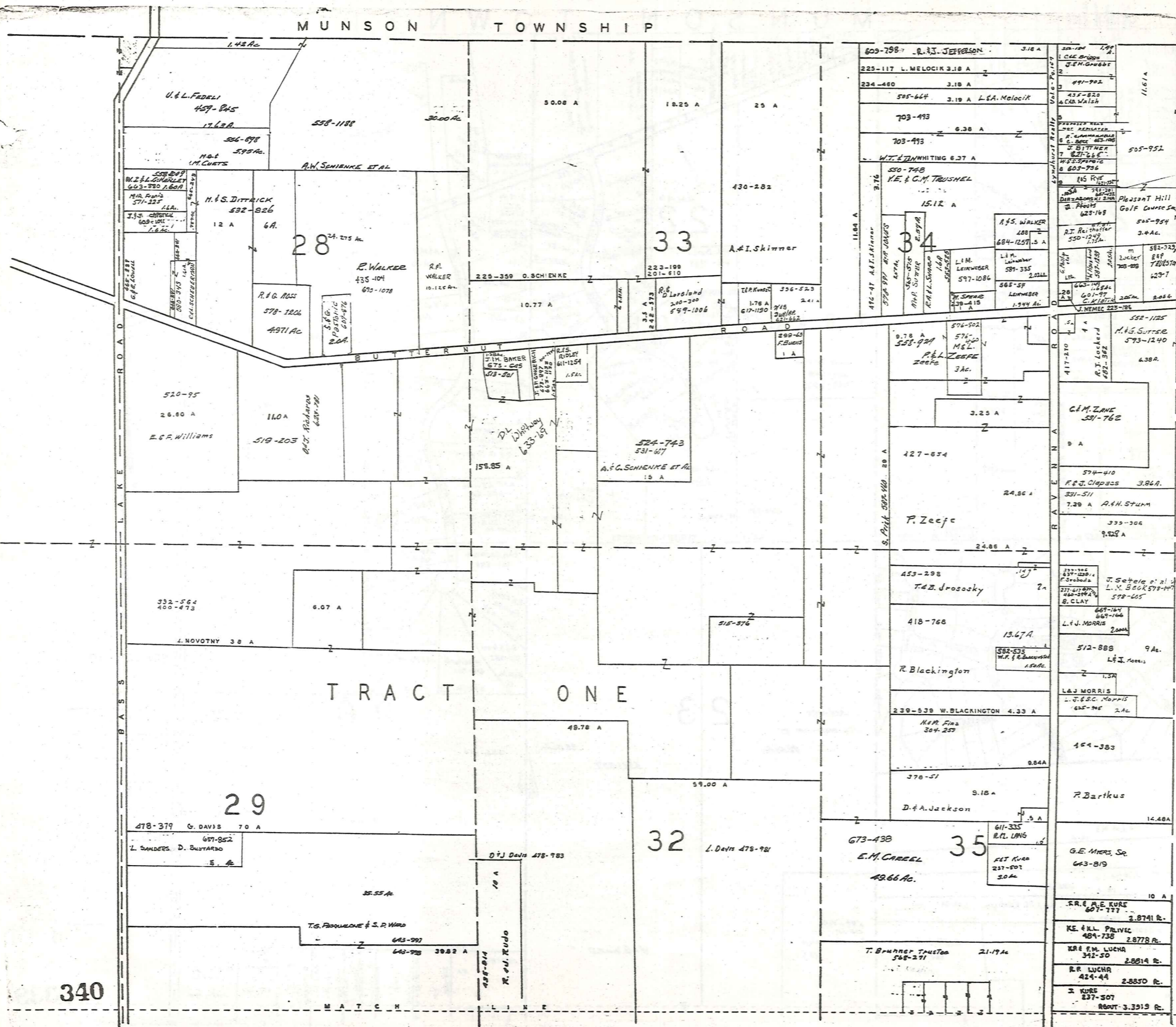
SCALE 1" = 300'

A	B	C	D
E	F	G	H
I	J	K	L
M	N	O	P

NEWBURY TWP  
JAN. 1 1983

MUNSON TOWNSHIP

CLARIDON TWP.



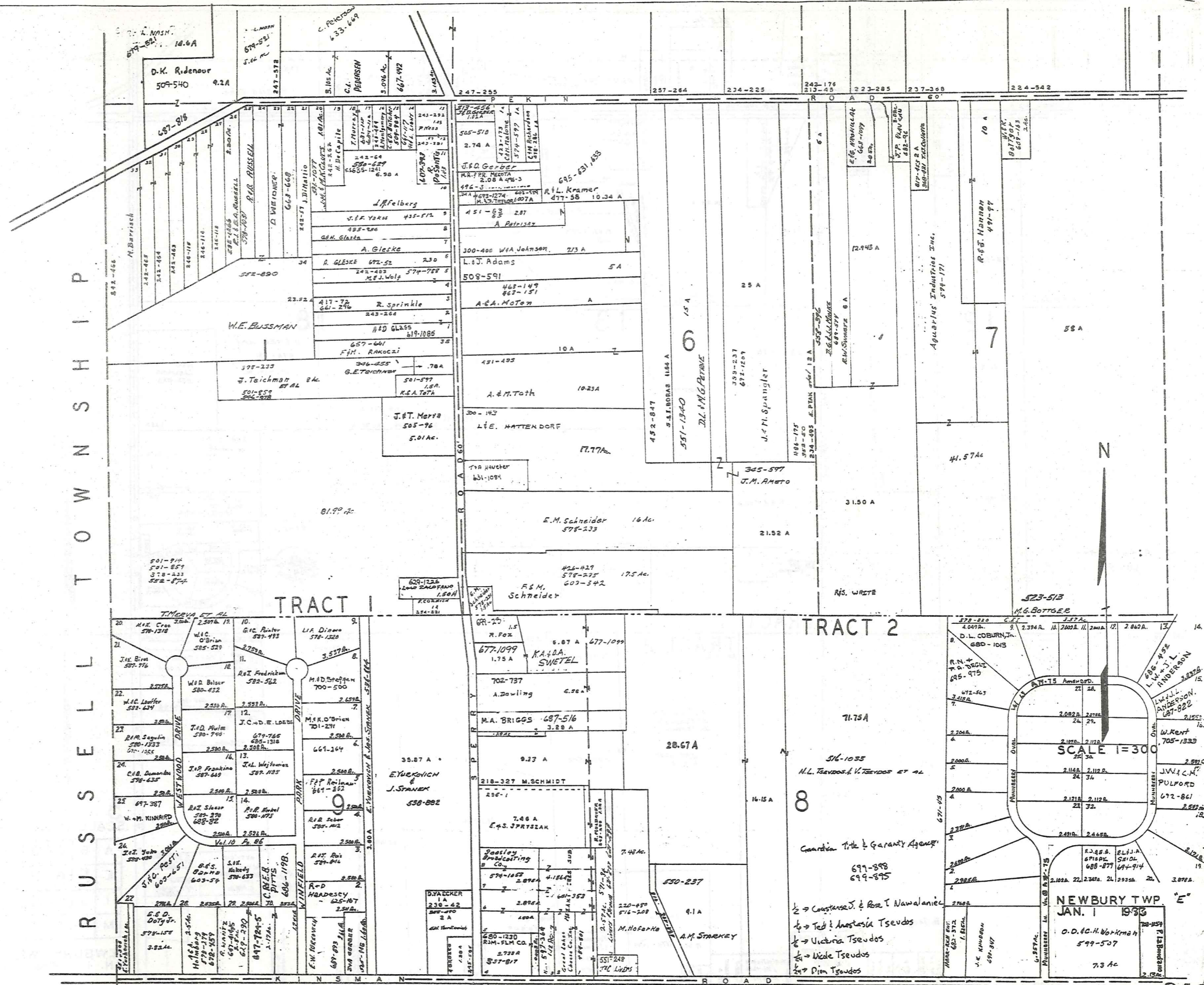
SCALE 1"=300'

A	B	C	D
E	F	G	H
I	J	K	L
M	N	O	P

NEWBURY TWP. JAN. 1 1923

340

R U S S E L L T O W N S H I P



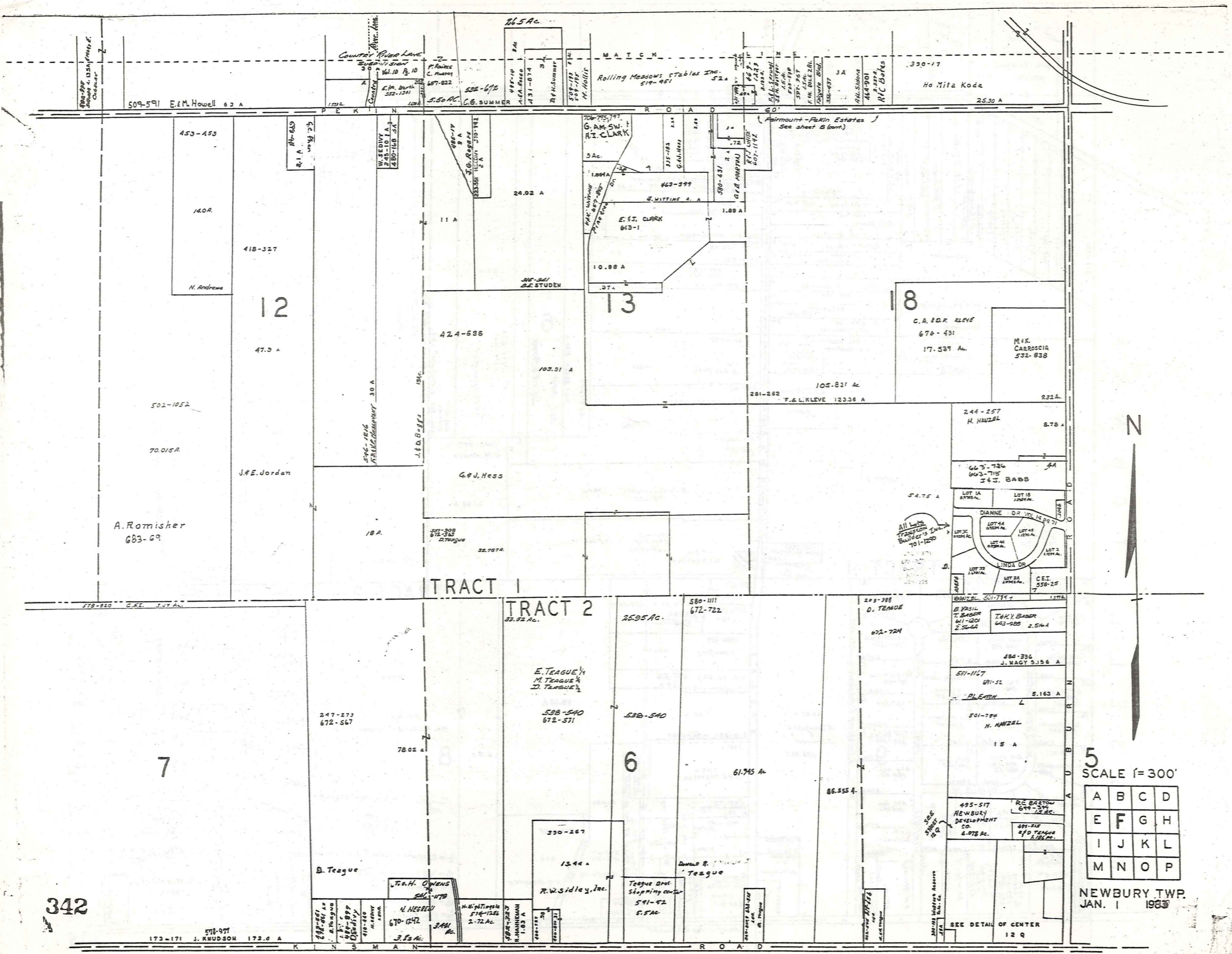
TRACT 1

TRACT 2

SCALE 1=300

NEWBURY TWP  
JAN. 1 1933

O. D. G. H. Workman  
599-507  
7.3 Ac



N



5  
SCALE 1" = 300'

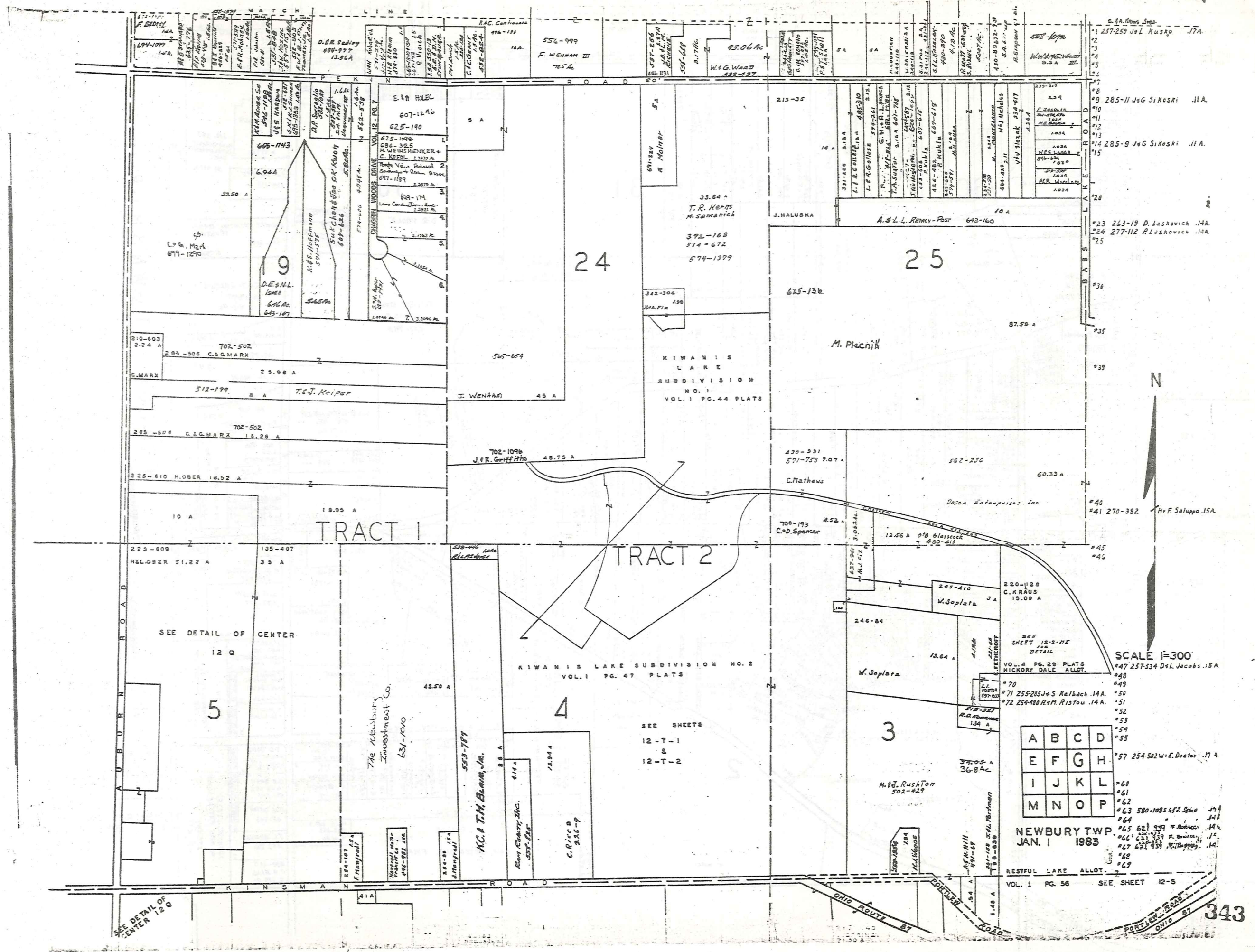
A	B	C	D
E	F	G	H
I	J	K	L
M	N	O	P

NEWBURY TWP.  
JAN. 1 1933

342

173-171 J. KNUDSON 173.0 A

SEE DETAIL OF CENTER  
12 Q

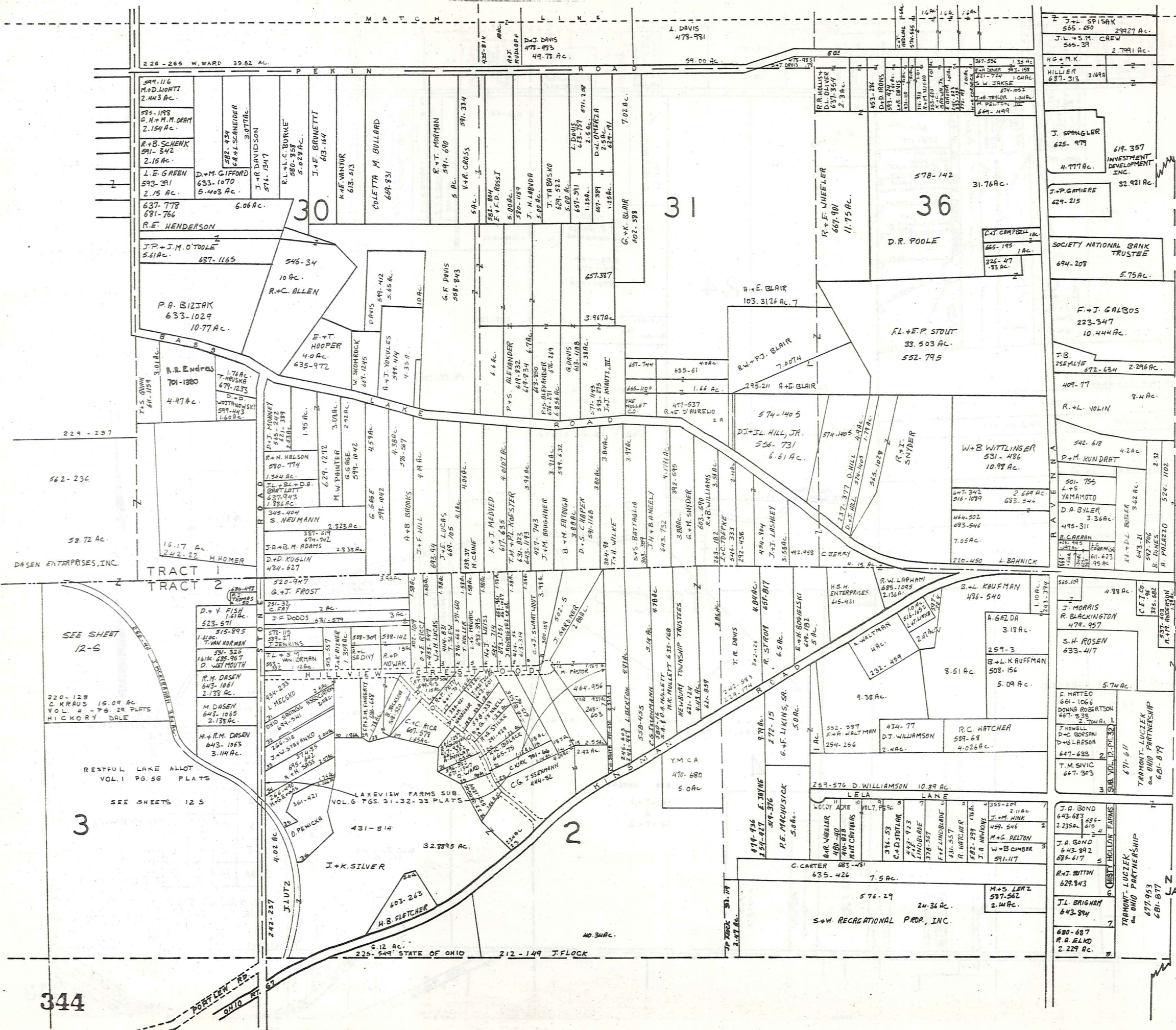


SCALE 1"=300'

A	B	C	D
E	F	G	H
I	J	K	L
M	N	O	P

NEWBURY TWP.  
JAN. 1 1983

RESTFUL LAKE ALLOT.  
VOL. 1 PG. 56 SEE SHEET 12-S



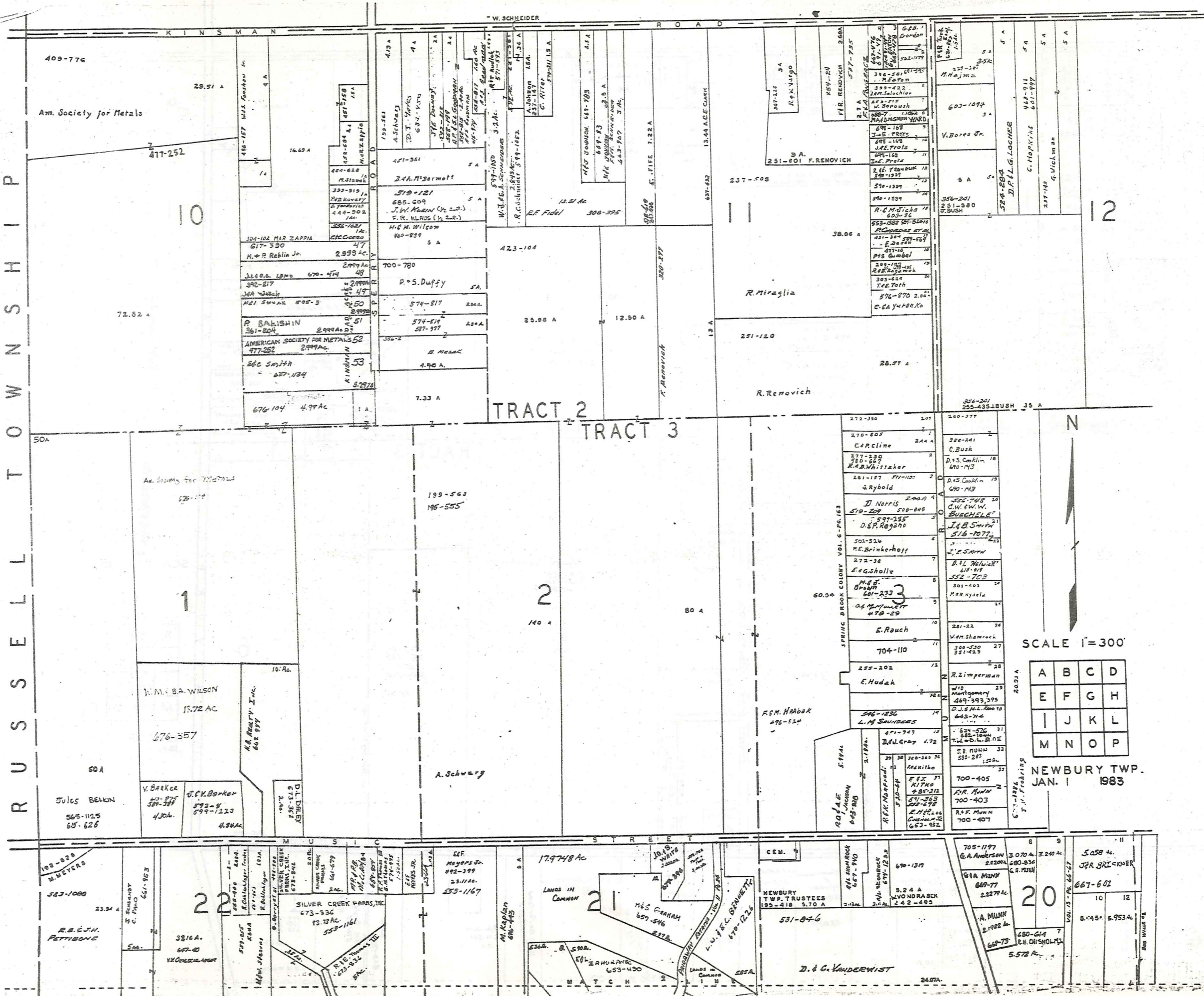
BURTON TOWNSHIP

SCALE 1"=300'

A	B	C	D
E	F	G	H
I	J	K	L
M	N	O	P

NEWBURY TWP.  
JAN. 1 1983

R  
U  
S  
S  
E  
L  
L  
T  
O  
W  
N  
S  
H  
I  
P

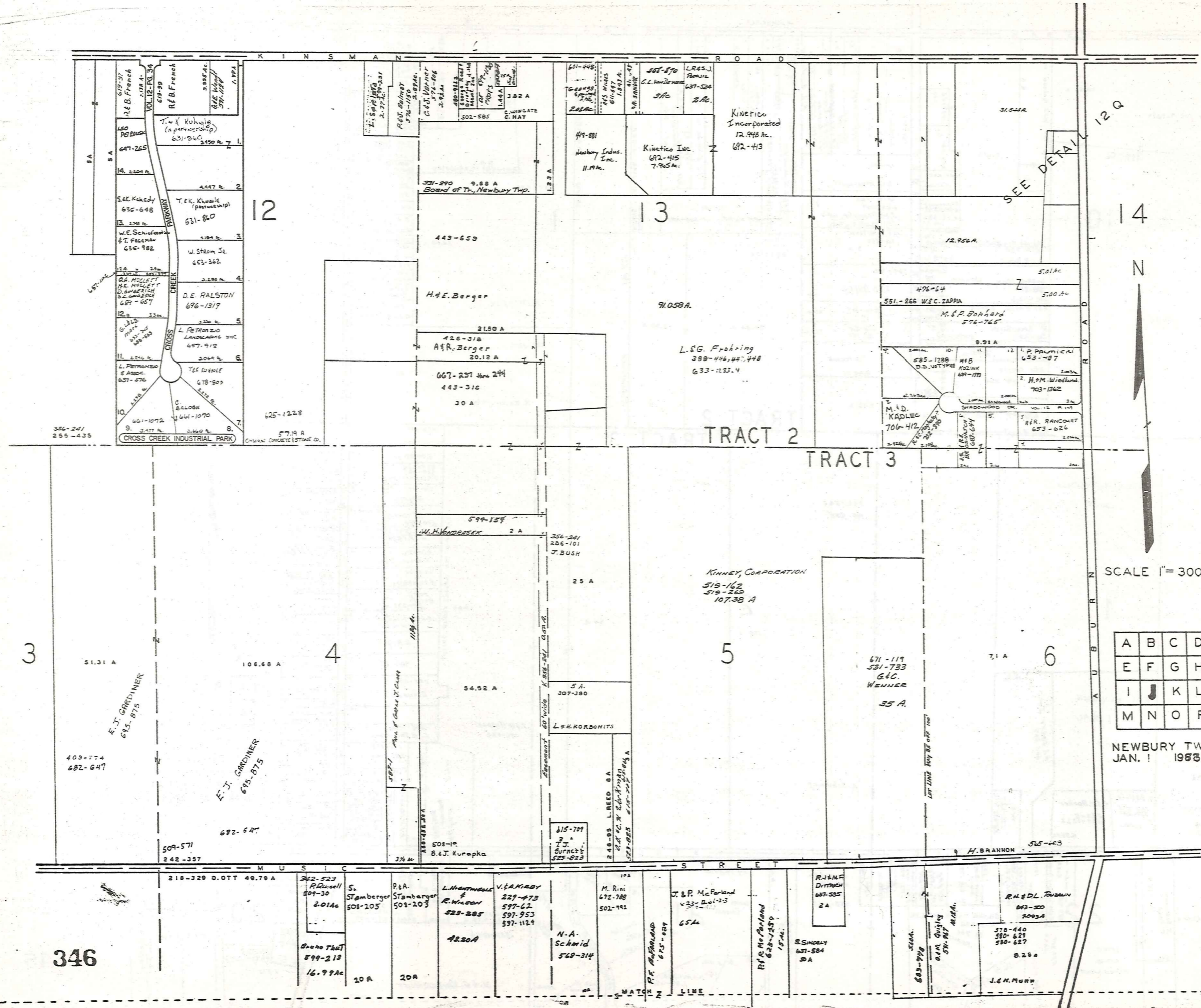


TRACT 2  
TRACT 3

SCALE 1"=300'

A	B	C	D
E	F	G	H
I	J	K	L
M	N	O	P

NEWBURY TWP.  
JAN. 1 1983



SCALE 1" = 300'

A	B	C	D
E	F	G	H
I	J	K	L
M	N	O	P

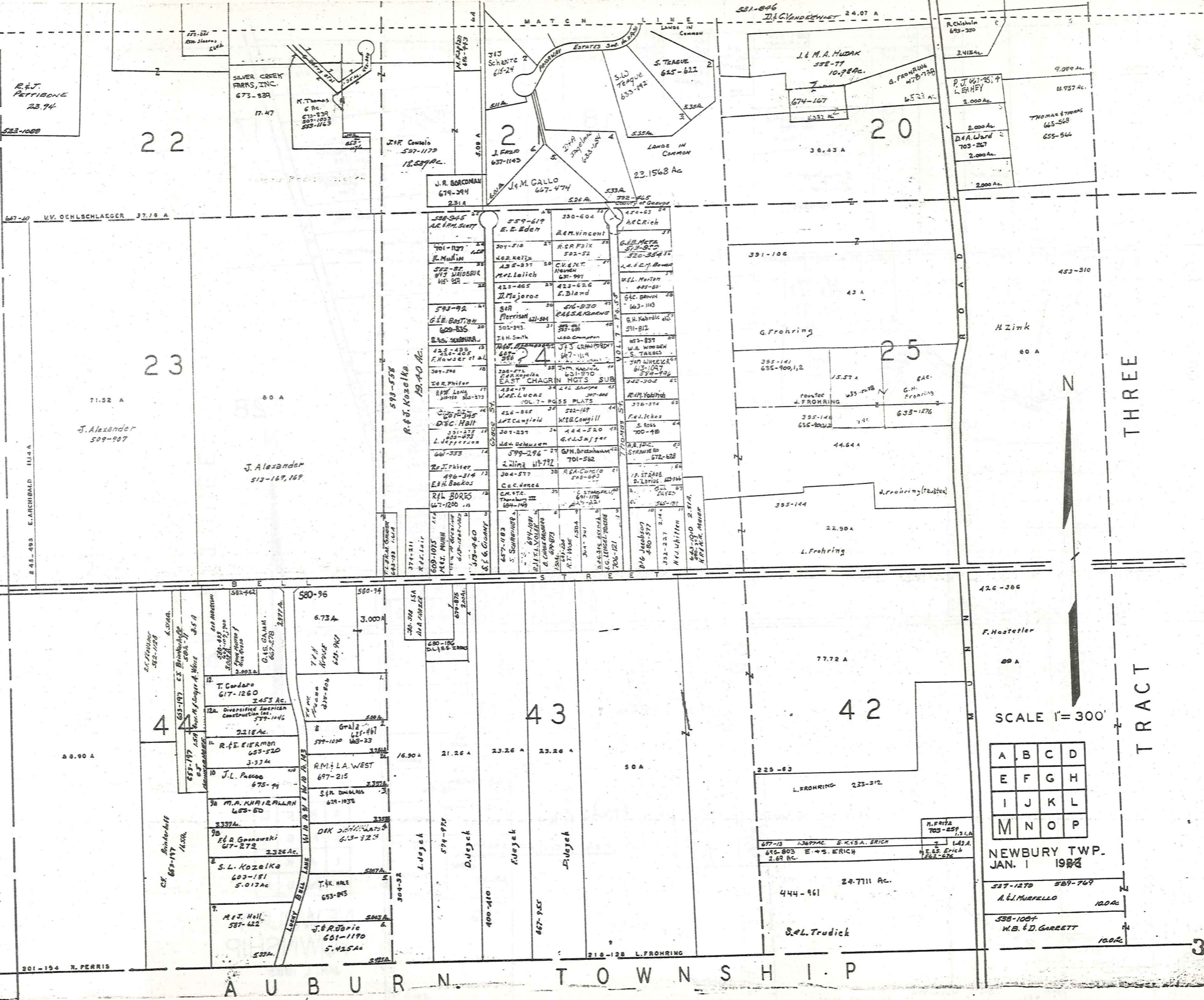
NEWBURY TWP.  
JAN. 1 1983





T O W N S H I P

R U S S E L L



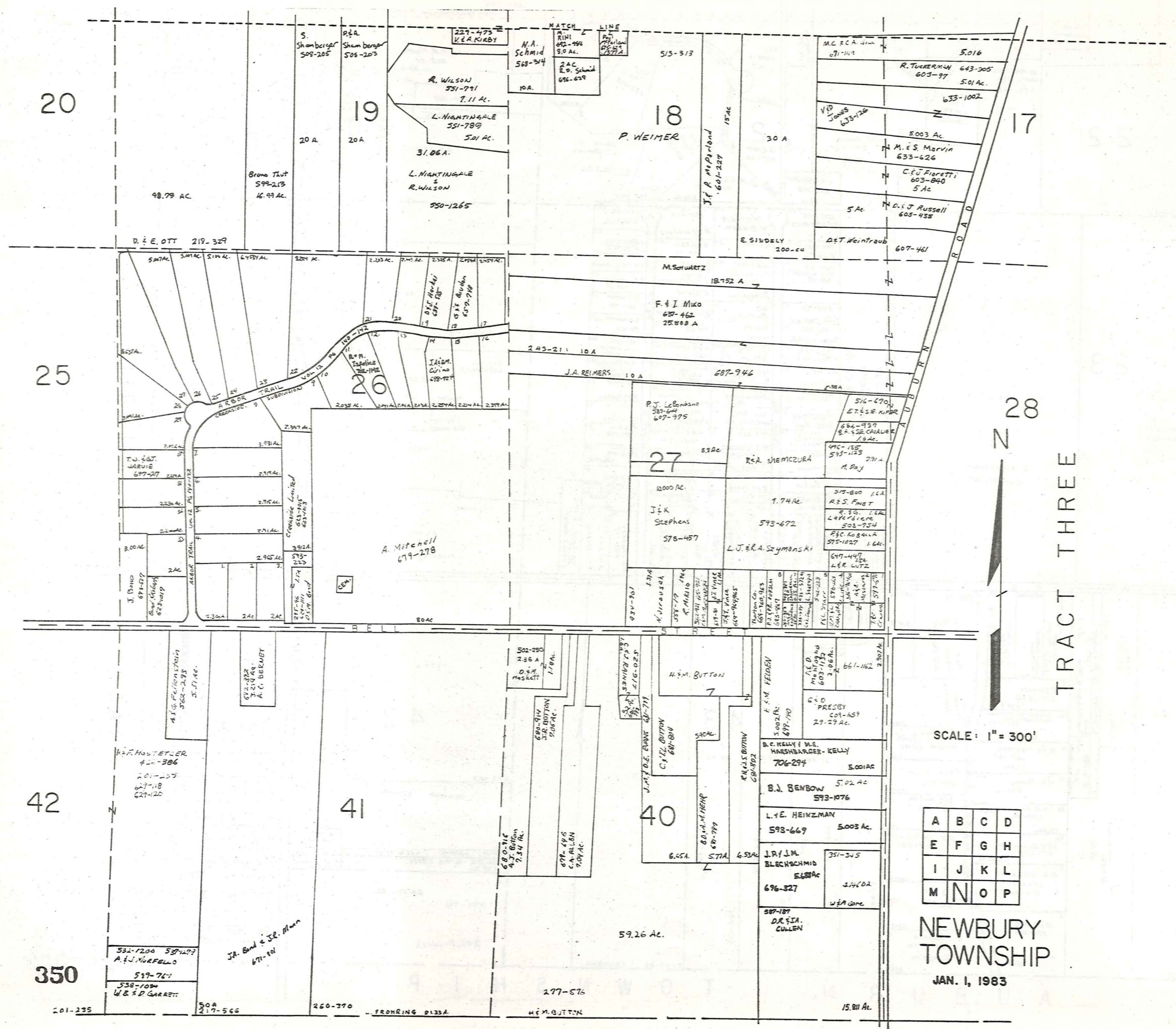
SCALE 1" = 300'

A	B	C	D
E	F	G	H
I	J	K	L
M	N	O	P

NEWBURY TWP.  
JAN. 1 1928

587-1270 589-769  
A. L. MURFELLO 100.00  
598-1004  
W. B. & D. GARRETT 100.00

THREE TRACT



TRACT THREE

SCALE: 1" = 300'

A	B	C	D
E	F	G	H
I	J	K	L
M	N	O	P

NEWBURY TOWNSHIP  
JAN. 1, 1983

20

19

18

17

25

26

27

28

42

41

40

350

201-235

50A  
219-566

260-370

FROM RING PLAZA

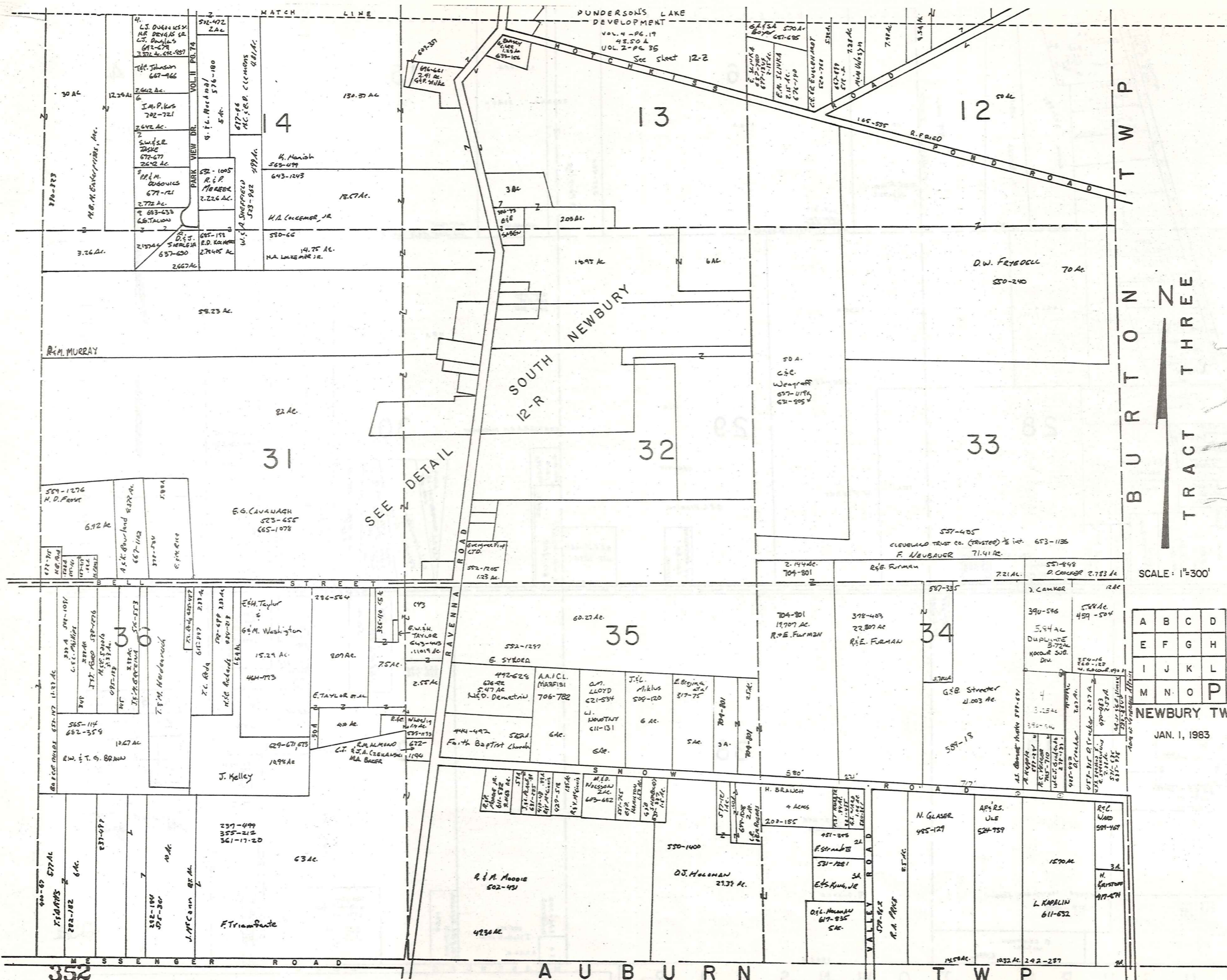
277-576

H.M. BUTTON

59.26 Ac.

15.811 Ac.





BURTON TWP



TRACT THREE

SCALE: 1"=300'

A	B	C	D
E	F	G	H
I	J	K	L
M	N	O	P

NEWBURY TWP

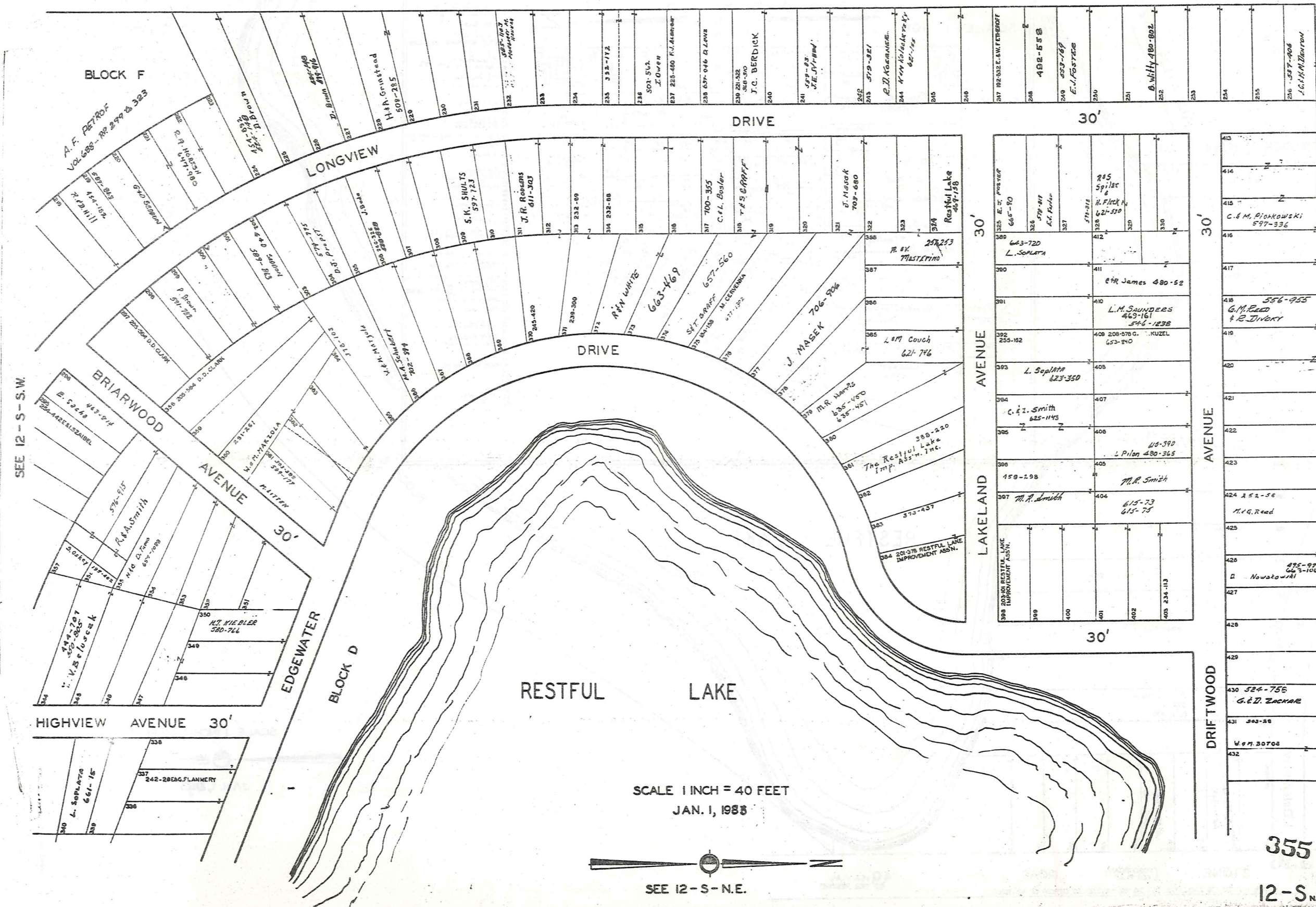
JAN. 1, 1983



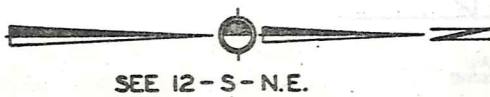


THE RELIANCE INVESTMENT CO'S  
RESTFUL LAKE ALLOTMENT

BEING PART OF ORIGINAL LOTS NOS. 3 & 16 OF TRACT 2 NEWBURY TOWNSHIP  
VOL. 1 PAGES 56 & 57 REC. OF PLATS



SCALE 1 INCH = 40 FEET  
JAN. 1, 1983

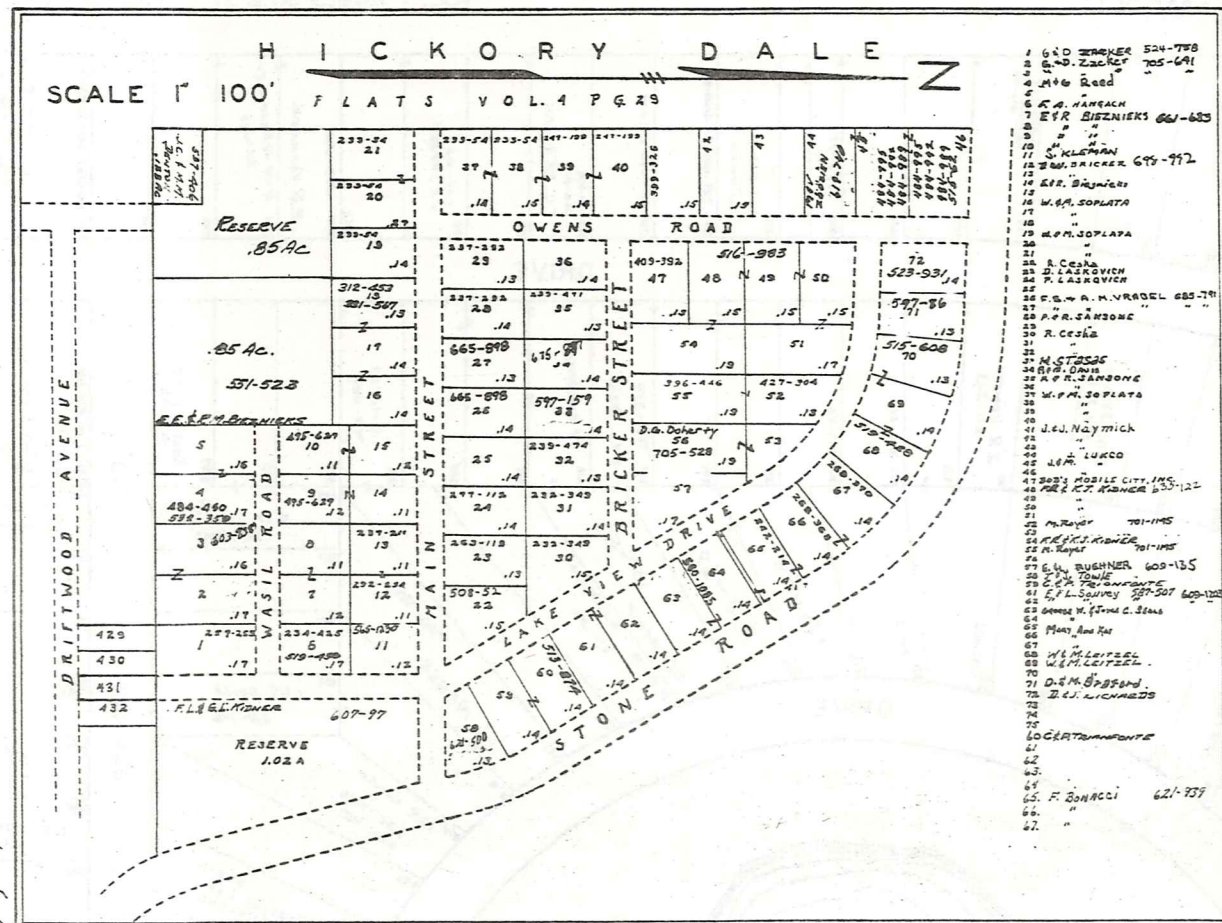


SEE 12-S-S.W.

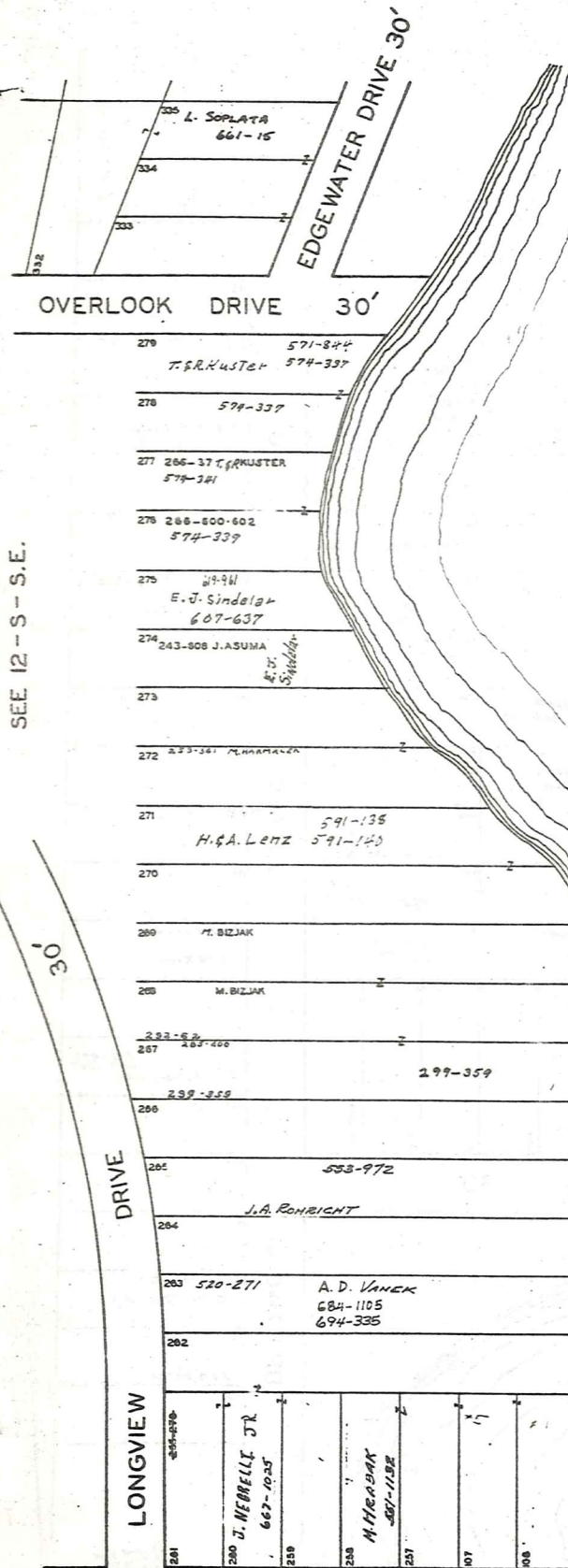
355  
12-S-N.W.

THE RELIANCE INVESTMENT CO'S  
RESTFUL LAKE ALLOTMENT

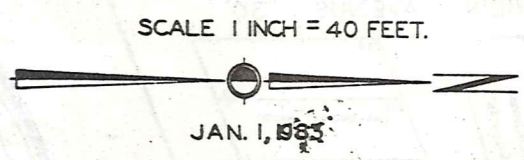
BEING PART OF ORIGINAL LOTS NOS. 3 & 16 OF TRACT 2 NEWBURY TOWNSHIP  
SEE 12 - S NW VOL. 1 PAGES 56 & 57 REC. OF PLATS



- 1 G.D. BREWER 524-778
- 2 G.D. BREWER 524-778
- 3 G.D. BREWER 524-778
- 4 G.D. BREWER 524-778
- 5 G.D. BREWER 524-778
- 6 G.D. BREWER 524-778
- 7 E.R. BIZNIEKS 661-683
- 8 E.R. BIZNIEKS 661-683
- 9 E.R. BIZNIEKS 661-683
- 10 E.R. BIZNIEKS 661-683
- 11 E.R. BIZNIEKS 661-683
- 12 E.R. BIZNIEKS 661-683
- 13 E.R. BIZNIEKS 661-683
- 14 E.R. BIZNIEKS 661-683
- 15 E.R. BIZNIEKS 661-683
- 16 E.R. BIZNIEKS 661-683
- 17 E.R. BIZNIEKS 661-683
- 18 E.R. BIZNIEKS 661-683
- 19 E.R. BIZNIEKS 661-683
- 20 E.R. BIZNIEKS 661-683
- 21 E.R. BIZNIEKS 661-683
- 22 E.R. BIZNIEKS 661-683
- 23 E.R. BIZNIEKS 661-683
- 24 E.R. BIZNIEKS 661-683
- 25 E.R. BIZNIEKS 661-683
- 26 E.R. BIZNIEKS 661-683
- 27 E.R. BIZNIEKS 661-683
- 28 E.R. BIZNIEKS 661-683
- 29 E.R. BIZNIEKS 661-683
- 30 E.R. BIZNIEKS 661-683
- 31 E.R. BIZNIEKS 661-683
- 32 E.R. BIZNIEKS 661-683
- 33 E.R. BIZNIEKS 661-683
- 34 E.R. BIZNIEKS 661-683
- 35 E.R. BIZNIEKS 661-683
- 36 E.R. BIZNIEKS 661-683
- 37 E.R. BIZNIEKS 661-683
- 38 E.R. BIZNIEKS 661-683
- 39 E.R. BIZNIEKS 661-683
- 40 E.R. BIZNIEKS 661-683
- 41 E.R. BIZNIEKS 661-683
- 42 E.R. BIZNIEKS 661-683
- 43 E.R. BIZNIEKS 661-683
- 44 E.R. BIZNIEKS 661-683
- 45 E.R. BIZNIEKS 661-683
- 46 E.R. BIZNIEKS 661-683
- 47 E.R. BIZNIEKS 661-683
- 48 E.R. BIZNIEKS 661-683
- 49 E.R. BIZNIEKS 661-683
- 50 E.R. BIZNIEKS 661-683



RESTFUL LAKE



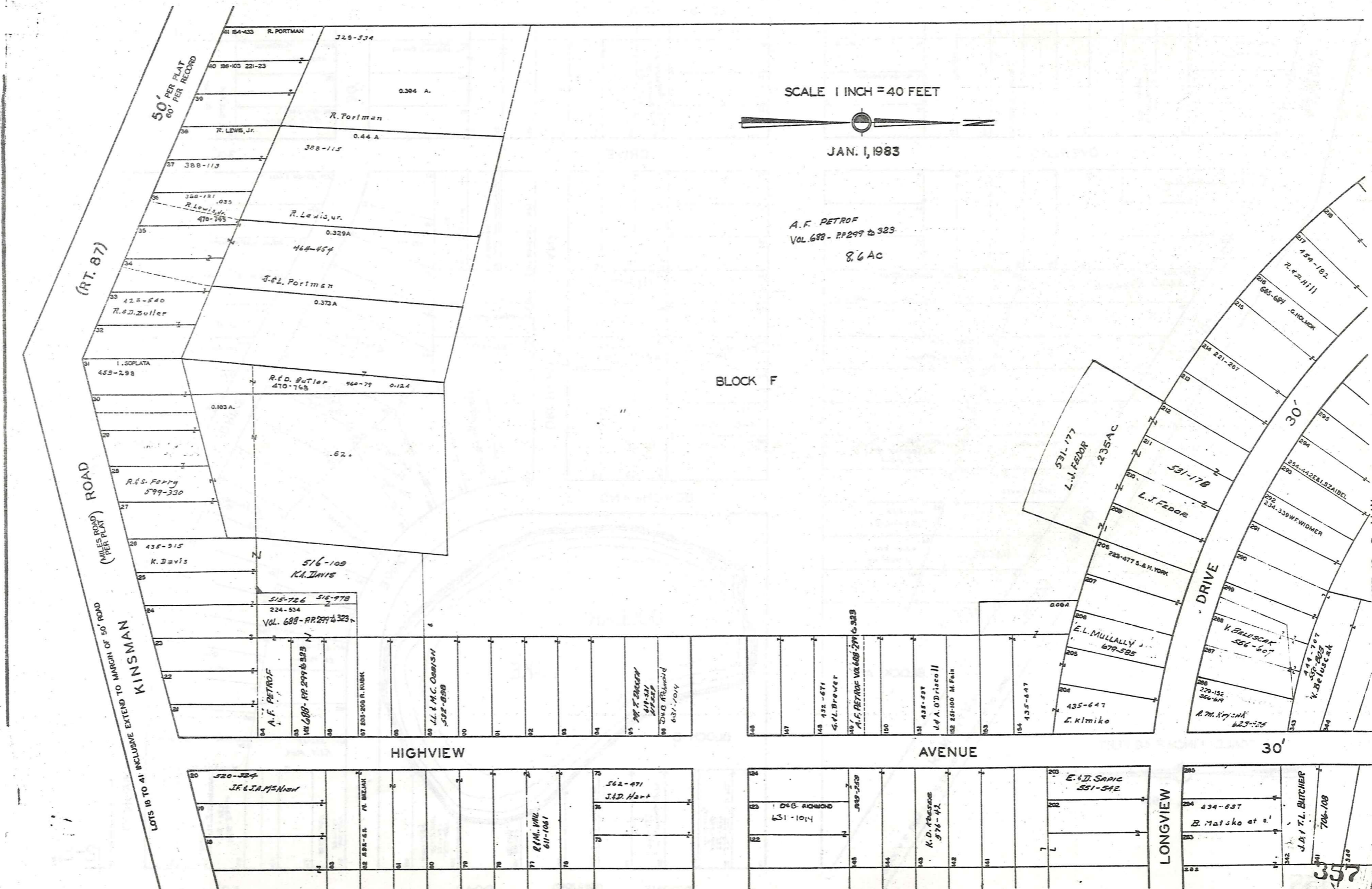
356 STONE (FORD ROAD) ROAD 40' PER PLAT 60' PER RECORD

LOTS 107 TO 109 AND LOTS 257 TO 281 EXTEND TO MARGIN OF 40' ROAD

12-S.NE.

THE RELIANCE INVESTMENT CO'S  
RESTFUL LAKE ALLOTMENT

BEING PART OF ORIGINAL LOTS NOS. 3 & 16 OF TRACT 2 NEWBURY TOWNSHIP  
VOL. 1 PAGES 56 & 57 REC. OF PLATS



SCALE 1 INCH = 40 FEET



JAN. 1, 1983

A.F. PETROF  
VOL. 688 - PP 299 & 323  
8.6 AC

BLOCK F

HIGHVIEW

AVENUE

LONGVIEW

(RT. 87)

ROAD  
(MILES ROAD  
PER PLAT)

KINSMAN

DRIVE

SEE 12-S-N.W.

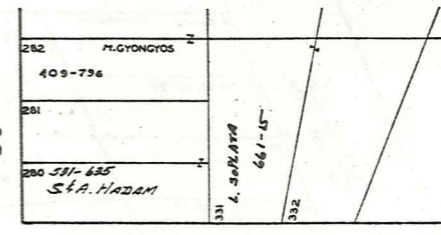
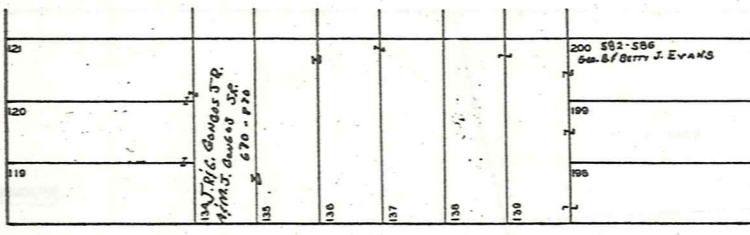
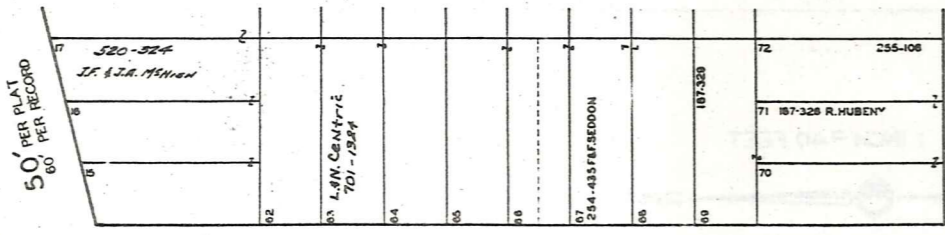
SEE 12-S-S.E.

12-S

THE RELIANCE INVESTMENT CO'S  
RESTFUL LAKE ALLOTMENT

BEING PART OF ORIGINAL LOTS NOS. 3 & 16 OF TRACT 2 NEWBURY TOWNSHIP  
VOL. 1 PAGES 56 & 57 REC. OF PLATS


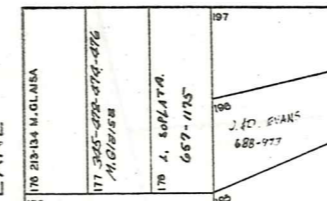
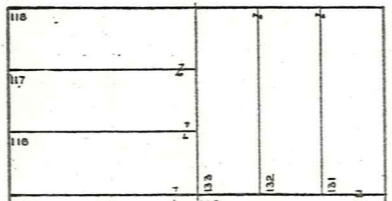
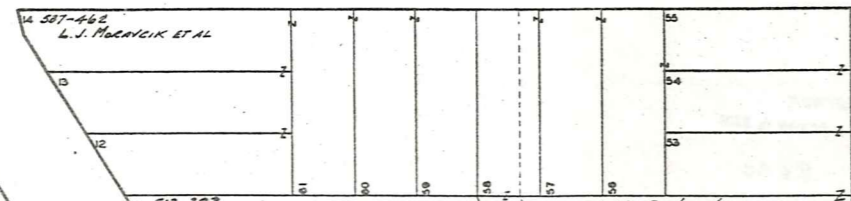
SEE 12-S-S.W.



OVERLOOK

DRIVE

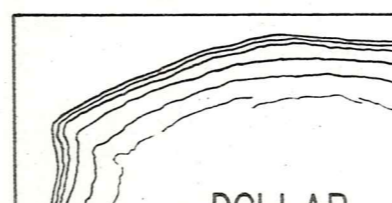
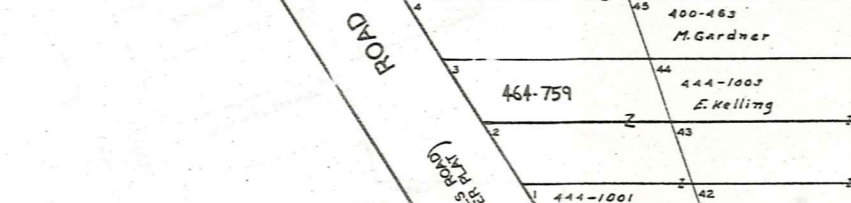
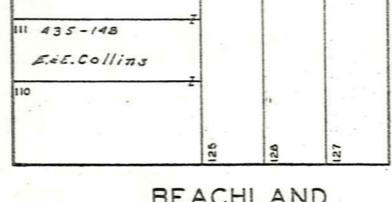
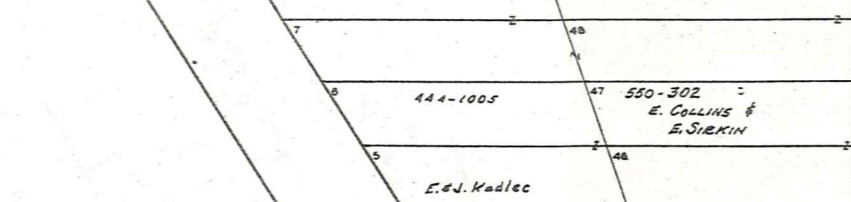

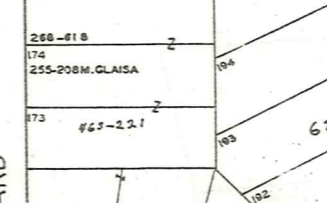
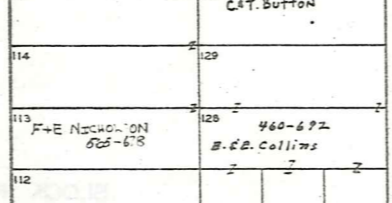
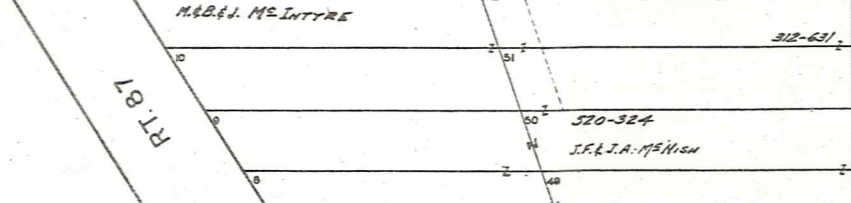
30'



RT. 87

ORCHARD LANE

DRIVE

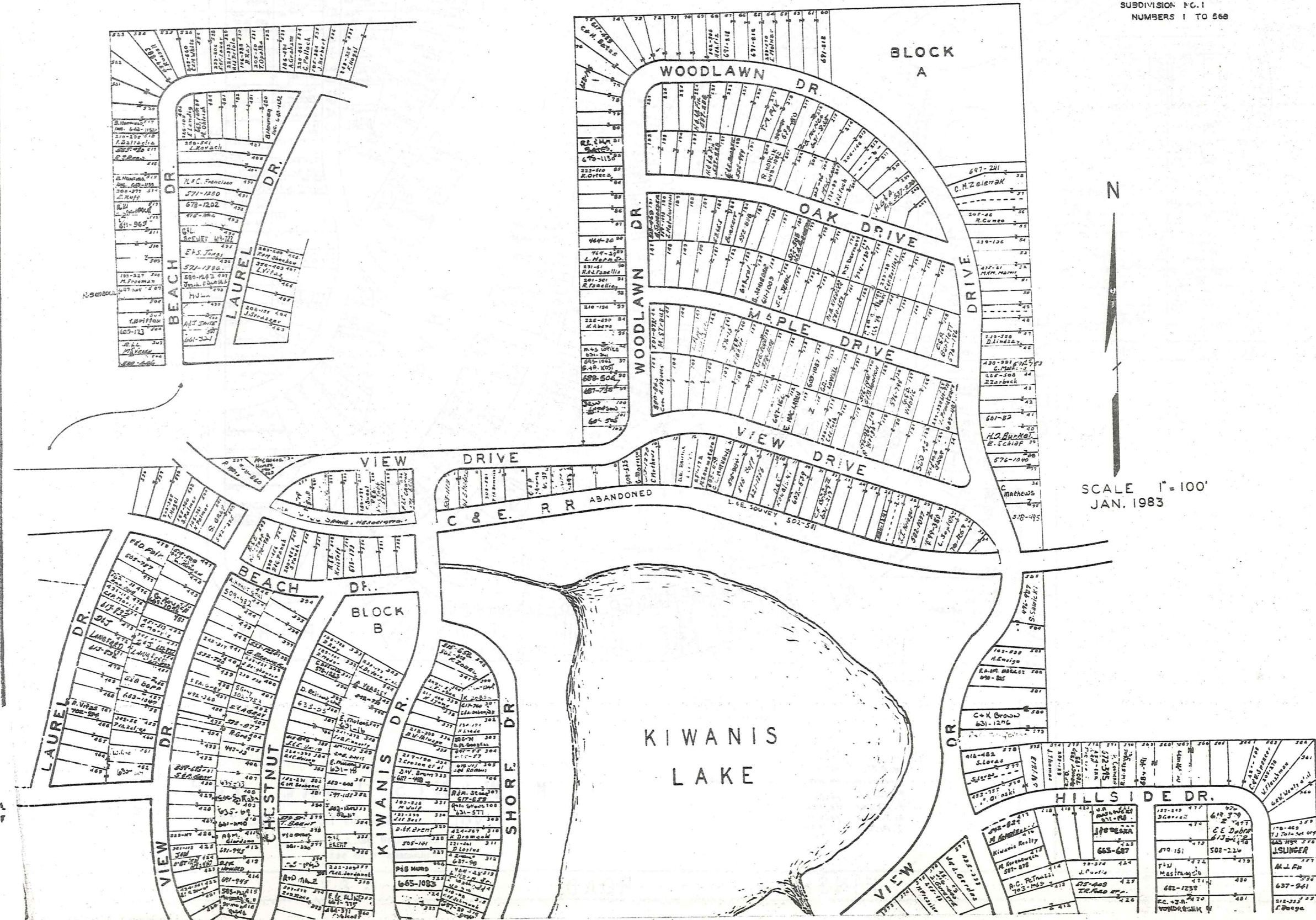


# KIWANIS LAKE SUB.

VOL. 1-PGS. 44 TO 49 PLATS

NEWBURY TWP. LOT 24 TR. 1 & LOTS 3 & 4 TR. 2

SUBDIVISION NO. 1  
NUMBERS 1 TO 568

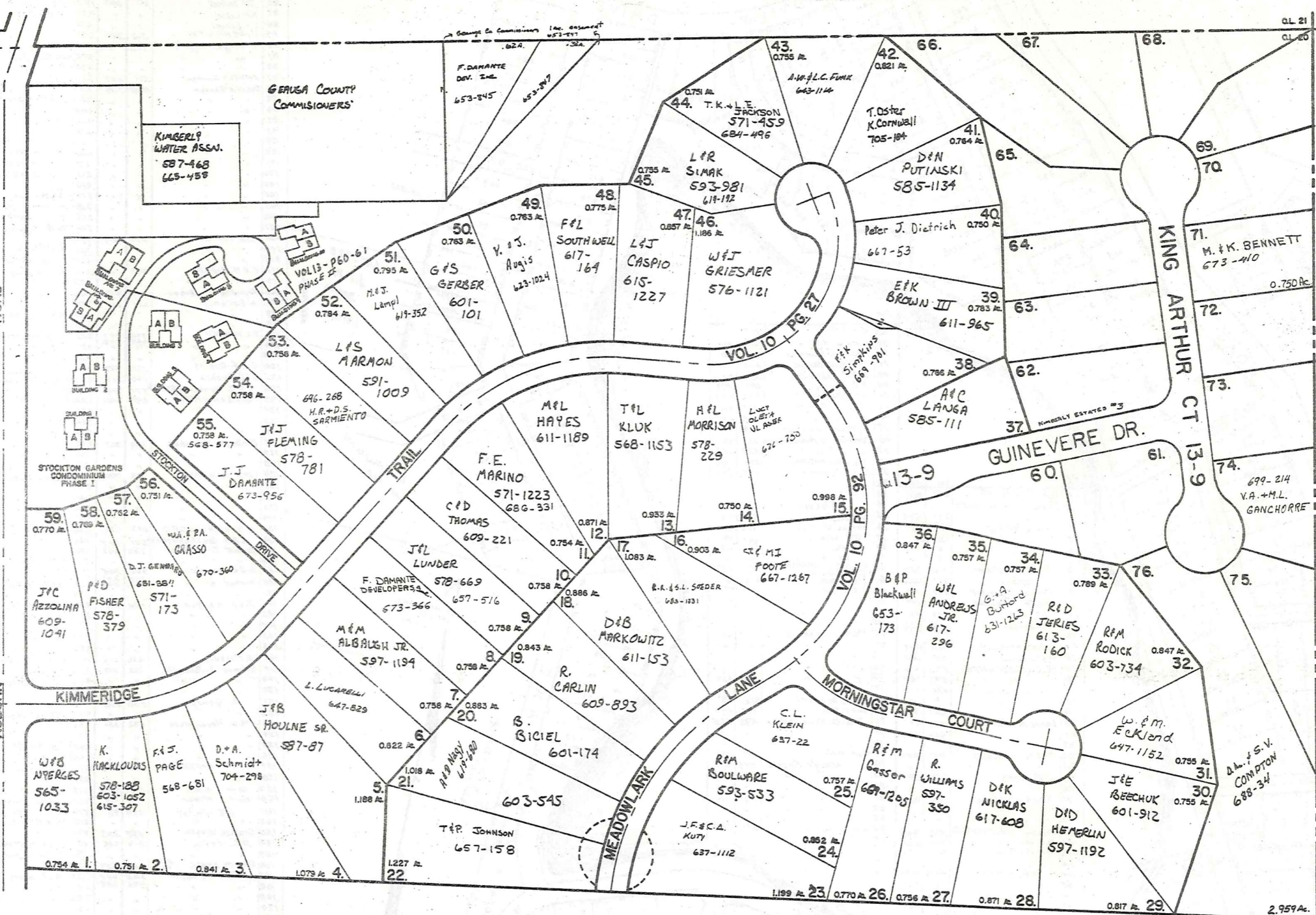


359

12-T-1



- BUILDING 1  
A J.R. ZINDARZ 486  
B G. MARYAR 683-104
- BUILDING 2  
A G. CONORRY 644-720  
B R. FORDICK 647-620
- BUILDING 3  
W.S. VINCENT 693-424
- BUILDING 4  
A S.S. STANLEY 631-992  
B S.A. STANLEY 647-200
- BUILDING 5  
M.T. S. A. D. CARROLL 643-1000
- BUILDING 6  
A B.R. P.A. PATRICK 637-330
- BUILDING 7  
A R.E. KEENEY 667-39
- BUILDING 8  
A R.T. SMITH 670-340  
B R. DUBREK 687-416
- BUILDING 9  
A M. PROBERT 643-1000  
B J. W. WINE 667-700
- BUILDING 10  
A. M. A. P. PINZONE

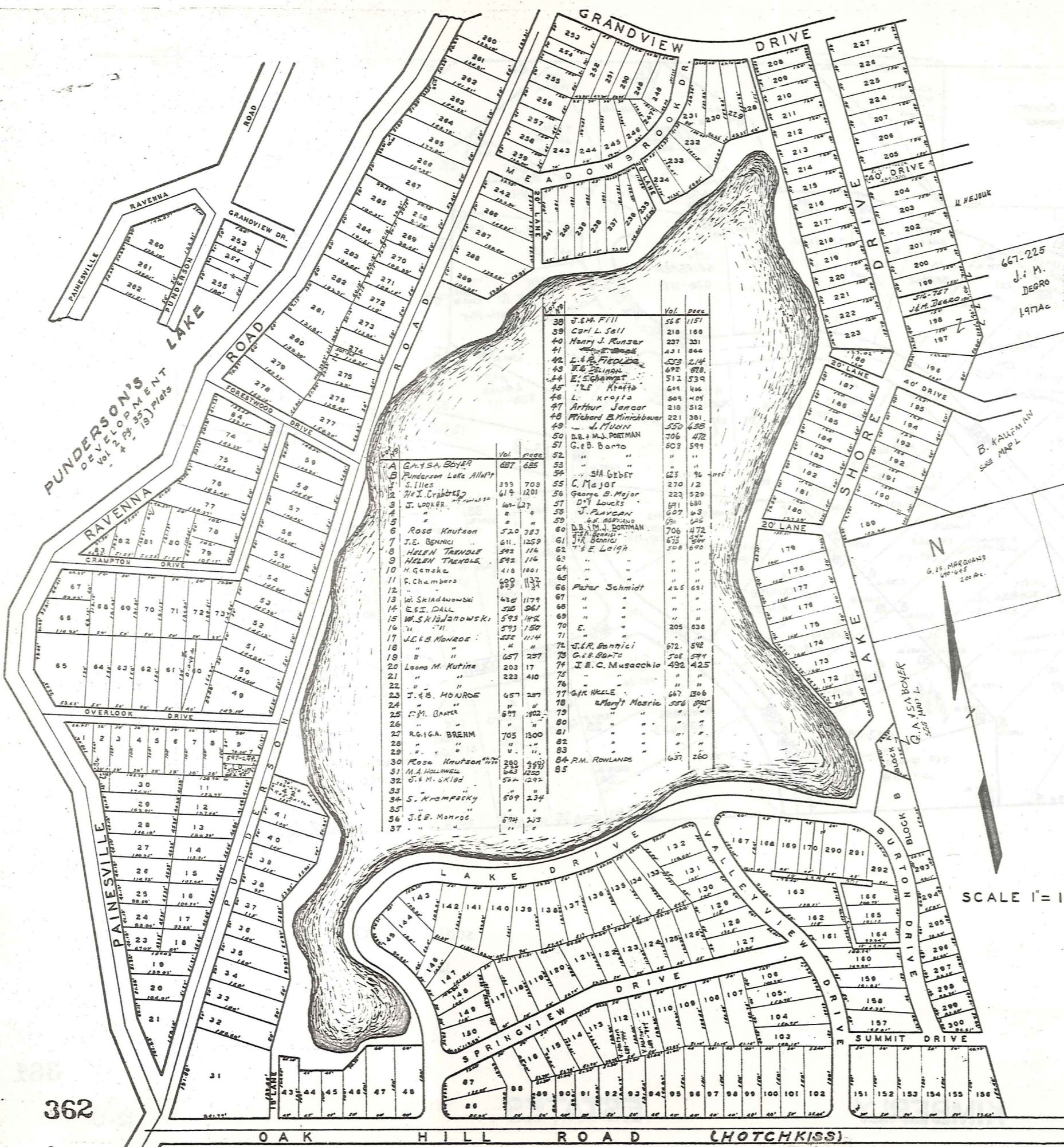


OL 21 OL 22  
OL 20 OL 23

scale 1"=100'  
JAN. 1, 1983



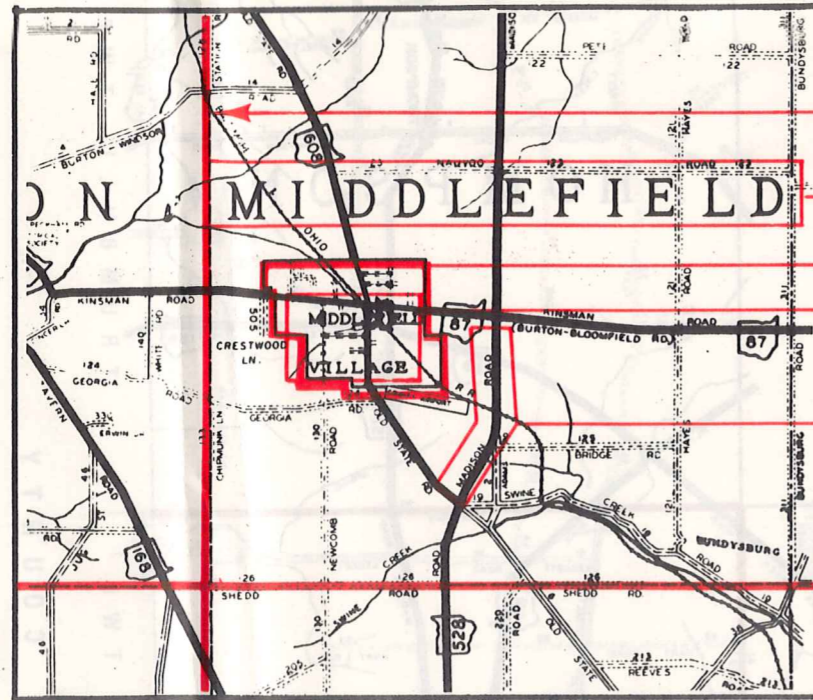
# KIMBERLY ESTATES



Lot No.	Owner Name	Vol.	Page	Lot No.	Owner Name	Vol.	Page
86	Ed Lengel	64	199	101	J. M. Degro	505	371
87	K. Lengel	"	200	102	H. HEJOUK	505	305
88	K. Lengel	"	201	103	"	"	"
89	C. Schroeter	513	322	104	"	"	"
90	J. Regelmeyer	703	204	105	"	"	"
91	"	"	204	106	Edw Collins	667	68
92	"	"	205	107	"	"	"
93	ANGELA George	331	358	108	"	"	"
94	ANGELA George	350	718	109	"	"	"
95	"	"	208	110	R & R Ogint	705	105
96	"	"	209	111	"	"	"
97	"	"	210	112	"	"	"
98	"	"	211	113	"	"	"
99	"	"	212	114	M. Collins	603	719
100	"	"	213	115	J. Schroeder	603	735
101	"	"	214	116	J. SCHROEDER	"	"
102	"	"	215	117	"	"	"
103	"	"	216	118	"	"	"
104	"	"	217	119	"	"	"
105	"	"	218	120	L.M.B.A. SANTALO	643	216
106	"	"	219	121	Hein Heidun	255	501
107	"	"	220	122	E.M. BROWER	620	376
108	V.R. MATSON	679	834	123	B.B. HEATY	593	182
109	"	"	221	124	"	"	"
110	"	"	222	125	M. ADERER	467	1252
111	C.F.H. Krause	491	724	126	"	"	"
112	"	"	223	127	M. GRATTINO	503	839
113	Franklin J. Bicon	242	218	128	"	"	"
114	A. Setanik	307	364	129	"	"	"
115	"	"	224	130	H.R. Davis	600	814
116	"	"	225	131	"	"	"
117	S.L. RORATH	378	557	132	"	"	"
118	"	237	758	133	"	"	"
119	"	"	231	134	"	"	"
120	S.F. Downs	568	475	135	"	"	"
121	E.D. Bushek	336	541	136	"	"	"
122	E.D. Bushek	571	747	137	"	"	"
123	A.G. CRAWFORD	647	1184	138	"	"	"
124	"	"	237	139	"	"	"
125	"	"	238	140	"	"	"
126	"	"	239	141	"	"	"
127	Michael Voloshin	225	557	142	"	"	"
128	"	"	241	143	"	"	"
129	"	"	242	144	"	"	"
130	W.B. KAUFMAN	703	1146	145	"	"	"
131	"	"	244	146	"	"	"
132	"	"	245	147	"	"	"
133	"	"	246	148	"	"	"
134	"	"	247	149	"	"	"
135	A.S. CRAWFORD	647	1184	150	"	"	"
136	E.D. Bushek	571	747	151	"	"	"
137	Ernest T. Wicher	225	553	152	"	"	"
138	"	"	251	153	"	"	"
139	S.F. Downs	568	475	154	"	"	"
140	Herbert K.	362	603	155	"	"	"
141	"	"	253	156	"	"	"
142	J.E.P. Morton	574	308	157	"	"	"
143	"	"	256	158	"	"	"
144	"	"	257	159	"	"	"
145	"	"	258	160	"	"	"
146	"	"	259	161	"	"	"
147	J. Friedl	270	332	162	"	"	"
148	Edwin A. Schultz	233	309	163	"	"	"
149	"	"	261	164	"	"	"
150	"	"	262	165	"	"	"
151	A. George	550	718	166	"	"	"
152	"	"	264	167	"	"	"
153	M.V. Hauerstein	292	350	168	"	"	"
154	"	"	265	169	"	"	"
155	"	"	267	170	"	"	"
156	"	"	268	171	"	"	"
157	E.M. Hrabak	578	578	172	"	"	"
158	"	"	271	173	"	"	"
159	"	"	272	174	"	"	"
160	"	"	273	175	"	"	"
161	"	"	274	176	"	"	"
162	"	"	275	177	"	"	"
163	"	"	276	178	"	"	"
164	"	"	277	179	"	"	"
165	"	"	278	180	"	"	"
166	"	"	279	181	"	"	"
167	"	"	280	182	"	"	"
168	"	"	281	183	"	"	"
169	"	"	282	184	"	"	"
170	"	"	283	185	"	"	"
171	"	"	284	186	"	"	"
172	"	"	285	187	"	"	"
173	"	"	286	188	"	"	"
174	"	"	287	189	"	"	"
175	"	"	288	190	"	"	"
176	"	"	289	191	"	"	"
177	"	"	290	192	"	"	"
178	"	"	291	193	"	"	"
179	"	"	292	194	"	"	"
180	"	"	293	195	"	"	"
181	"	"	294	196	"	"	"
182	"	"	295	197	"	"	"
183	"	"	296	198	"	"	"
184	"	"	297	199	"	"	"
185	"	"	298	200	"	"	"
186	"	"	299	201	"	"	"
187	"	"	300	202	"	"	"
188	"	"	301	203	"	"	"
189	"	"	302	204	"	"	"
190	"	"	303	205	"	"	"
191	"	"	304	206	"	"	"
192	"	"	305	207	"	"	"
193	"	"	306	208	"	"	"
194	"	"	307	209	"	"	"
195	"	"	308	210	"	"	"
196	"	"	309	211	"	"	"
197	"	"	310	212	"	"	"
198	"	"	311	213	"	"	"
199	"	"	312	214	"	"	"
200	"	"	313	215	"	"	"
201	"	"	314	216	"	"	"
202	"	"	315	217	"	"	"
203	"	"	316	218	"	"	"
204	"	"	317	219	"	"	"
205	"	"	318	220	"	"	"
206	"	"	319	221	"	"	"
207	"	"	320	222	"	"	"
208	"	"	321	223	"	"	"
209	"	"	322	224	"	"	"
210	"	"	323	225	"	"	"
211	"	"	324	226	"	"	"
212	"	"	325	227	"	"	"
213	"	"	326	228	"	"	"
214	"	"	327	229	"	"	"
215	"	"	328	230	"	"	"
216	"	"	329	231	"	"	"
217	"	"	330	232	"	"	"
218	"	"	331	233	"	"	"
219	"	"	332	234	"	"	"
220	"	"	333	235	"	"	"
221	"	"	334	236	"	"	"
222	"	"	335	237	"	"	"
223	"	"	336	238	"	"	"
224	"	"	337	239	"	"	"
225	"	"	338	240	"	"	"
226	"	"	339	241	"	"	"
227	"	"	340	242	"	"	"
228	"	"	341	243	"	"	"
229	"	"	342	244	"	"	"
230	"	"	343	245	"	"	"
231	"	"	344	246	"	"	"
232	"	"	345	247	"	"	"
233	"	"	346	248	"	"	"
234	"	"	347	249	"	"	"
235	"	"	348	250	"	"	"
236	"	"	349	251	"	"	"
237	"	"	350	252	"	"	"
238	"	"	351	253	"	"	"
239	"	"	352	254	"	"	"
240	"	"	353	255	"	"	"
241	"	"	354	256	"	"	"
242	"	"	355	257	"	"	"
243	"	"	356	258	"	"	"
244	"	"	357	259	"	"	"
245	"	"	358	260	"	"	"
246	"	"	359	261	"	"	"
247	"	"	360	262	"	"	"
248	"	"	361	263	"	"	"
249	"	"	362	264	"	"	"
250	"	"	363	265	"	"	"
251	"	"	364	266	"	"	"
252	"	"	365	267	"	"	"
253	"	"	366	268	"	"	"
254	"	"	367	269	"	"	"
255	"	"	368	270	"	"	"
256	"	"	369	271	"	"	"
257	"	"	370	272	"	"	"
258	"	"	371	273	"	"	"
259	"	"	372	274	"	"	"
260	"	"	373	275	"	"	"
261	"	"	374	276	"	"	"
262	"	"	375	277	"	"	"
263	"	"	376	278	"	"	"
264	"	"	377	279	"	"	"
265	"	"	378	280	"	"	"
266	"	"	379	281	"	"	"
267	"	"	380	282	"	"	"
268	"	"	381	283	"	"	"
269	"	"	382	284	"	"	"
270	"	"	383	285	"	"	"
271	"	"	384	286	"	"	"
272	"	"	385	287	"	"	"
273	"	"	386	288	"	"	"
274	"	"	387	289	"	"	"
275	"	"	388	290	"	"	"
276	"	"	389	291	"	"	"
277	"	"	390	292	"	"	"
278	"	"	391	293	"	"	"
279	"	"	392	294	"	"	"
280	"	"	393	295	"	"	"
281	"	"	394	296	"	"	"
282	"	"	395	297	"	"	"
283	"	"	396	298	"	"	"
284	"	"	397	299	"	"	"
285	"	"	398	300	"	"	"
286	"	"	399	301	"	"	"
287	"	"	400	302	"	"	"
288	"	"	401	303	"	"	"
289	"	"	402	304	"	"	"
290	"	"	403	305	"	"	"
291	"	"	404	306	"	"	"
292	"	"	405	307	"	"	"
293	"	"	406	308	"	"	"
294	"	"	407	309	"	"	"
295	"	"	408	310	"	"	"
296	"	"	409	311	"	"	"
297	"	"	410	312	"	"	"
298	"	"	411	313	"	"	"
299	"	"	412	314	"	"	"
300	"	"	413	315	"	"	"
301	"	"	414	316	"	"	"
302	"	"	415	317	"	"	"
303	"	"	416	318			

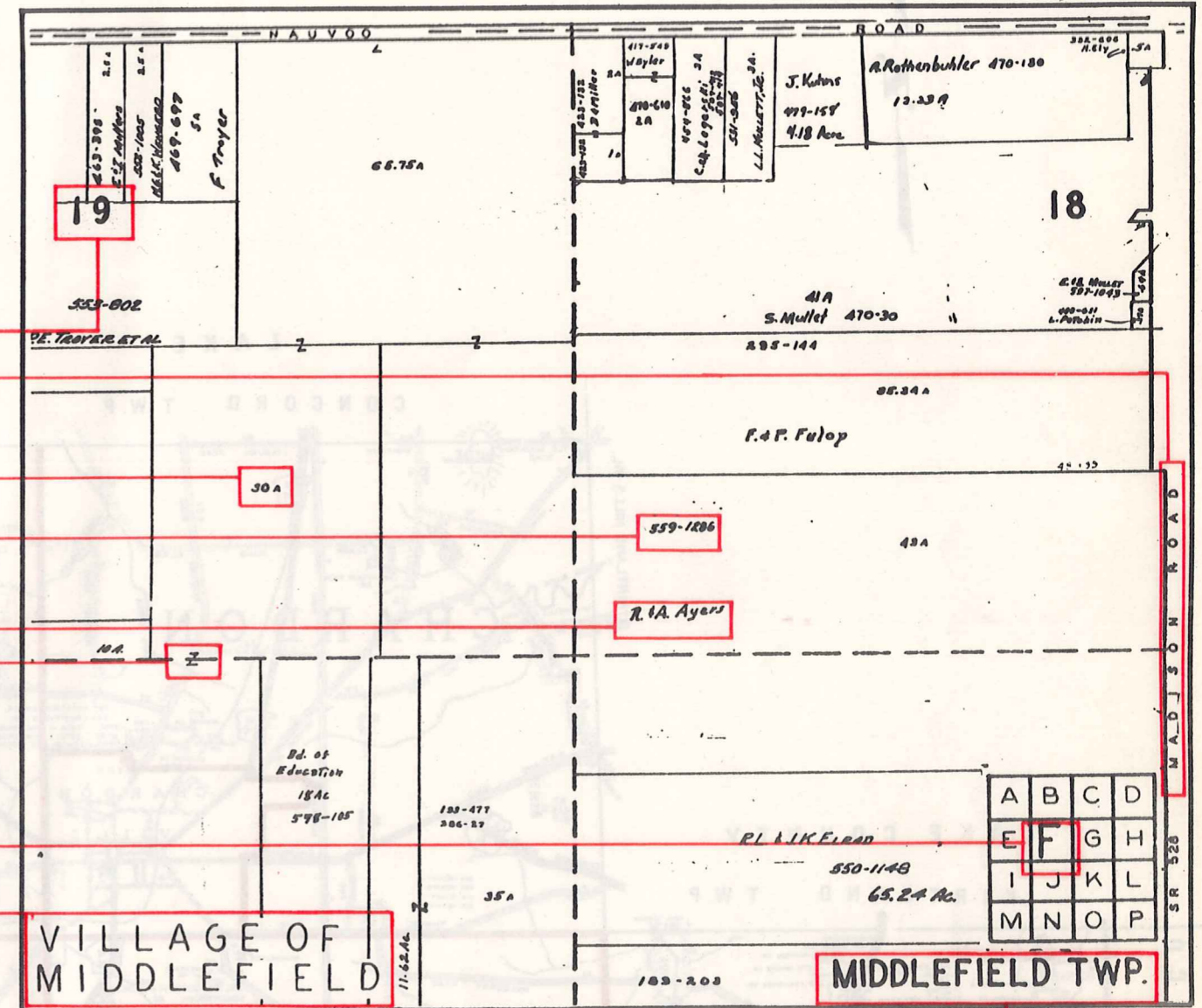
# Explanation and Use Sheet for Geauga County, Ohio

SAMPLE (PARTIAL) COUNTY INDEX MAP



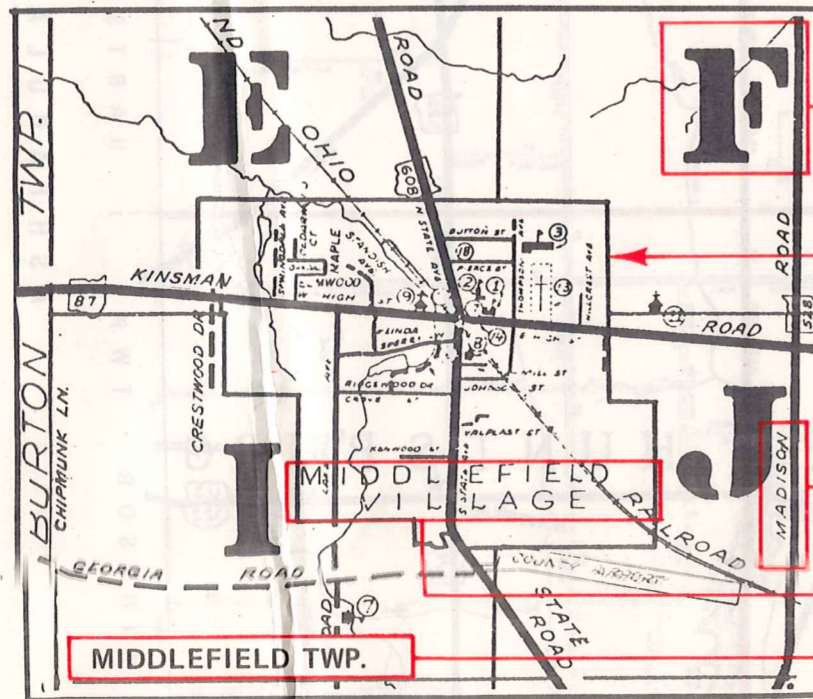
- Township Boundary
- Township Name
- Village Boundary
- Village Name
- Tract Lot Number
- Street Name
- Acreage
- Deed Book & Page
- Owners Name
- Denotes Continous Ownership

SAMPLE (PARTIAL) MAP PAGE



- Map Page Number
- Village Name
- Village Boundary
- Township Name

SAMPLE (PARTIAL) MUNICIPALITY INDEX MAP



- Street Name
- Village Name
- Township Name

## USE OF THE MAP VOLUME

1. LOCATE THE GENERAL AREA OF INTEREST ON THE COUNTY INDEX MAP, ATLAS PAGE 'B', AND NOTE THE MUNICIPALITY NAME (TOWNSHIP OR VILLAGE).
2. REFER TO THE TABLE OF CONTENTS, ATLAS PAGE 'C', AND NOTE THE BEGINNING ATLAS PAGE NUMBER FOR THE MUNICIPALITY OF INTEREST.
3. TURN TO THE PAGE INDICATED. ON THIS PAGE WILL APPEAR AN INDEX MAP FOR THAT MUNICIPALITY.
4. LOCATE THE GENERAL AREA OF INTEREST AND NOTE THE MAP PAGE NUMBER. THIS MAY BE EITHER A LETTER OR A NUMBER.
5. MAP PAGES ARE IN ALPHABETICAL (OR NUMERICAL) SEQUENCE FOLLOWING THE MUNICIPALITY INDEX MAP. FOLLOW SEQUENCE TO THE MAP PAGE INDICATED.
6. LOCATE SPECIFIC PARCEL OF INTEREST AND NOTE THE DESIRED INFORMATION.

NOTE: ON SOME MAPS YOU MAY BE REFERRED TO A DETAIL SHEET SHOWING AN ENLARGEMENT OF THE AREA. THESE MAPS ARE FOUND AT THE END OF THE REGULAR MAP PAGES IN EACH MUNICIPALITY IN EITHER ALPHABETICAL OR NUMERICAL SEQUENCE.

NOTE: CHARDON VILLAGE HAS TITLE SHEETS. TO LOCATE OWNERS NAME, NOTE THE PARCEL NUMBER, REFER TO THE TITLE PAGE FOLLOWING THE MAP OF INTEREST, FOLLOW NUMERICAL SEQUENCE TO THE PARCEL NUMBER OF INTEREST AND NOTE THE DESIRED INFORMATION. IN ALL OTHER MUNICIPALITIES THE OWNERS NAME APPEARS ON THE MAP PAGE.

This book is the property of REAL ESTATE DATA, INC. and is distributed by REDI under a leasing arrangement requiring return to REDI upon termination of the lease. REDI reserves the right to reclaim this book if found in the possession of any firm or person where possession was obtained through any unauthorized source.